



Tannery Property – Groundwater Interceptor Construction Activities  
181 N Main Street  
Rockford, Michigan

<b>Date Range:</b> July 21 through July 27, 2024	<b>Perimeter Air Monitoring Station Summary</b> Volatile Organic Compounds (VOCs), PM10 (Dust), Wind Direction	<b>Dust (PM-10) Project Action Level – 150 <math>\mu\text{g}/\text{m}^3</math></b> <b>VOC Project Action Level – 5 ppm</b>
---	---	---

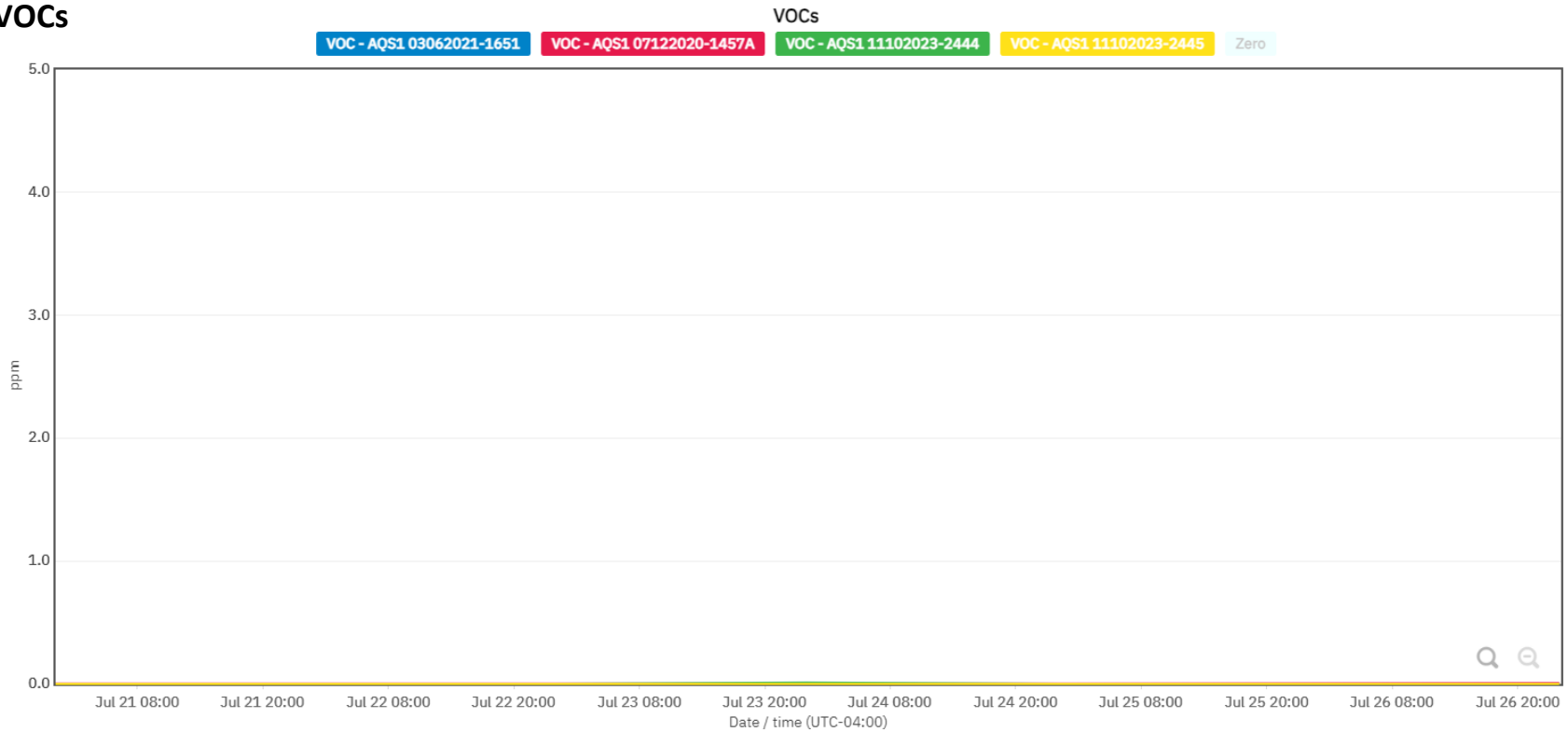
Station 1- AQS1 3062021-1651 (Blue) North Perimeter

Station 2- AQS1 07122020-1457A (Red) East Perimeter

Station 3- AQS1 11102023-2444 (Green) Southeast Perimeter

Station 4- AQS1 11102023-2445 (Yellow) South Perimeter

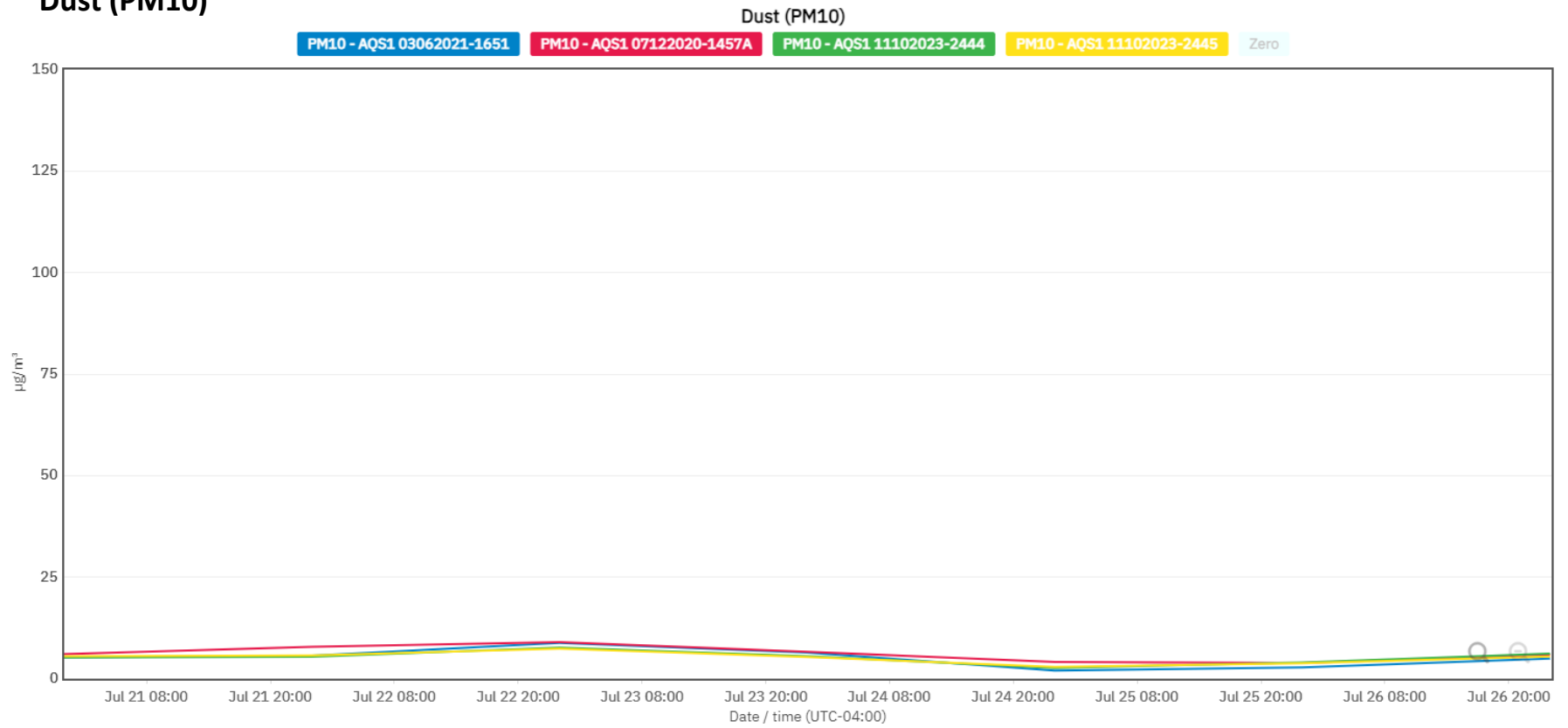
### VOCs





Tannery Property – Groundwater Interceptor Construction Activities  
181 N Main Street  
Rockford, Michigan

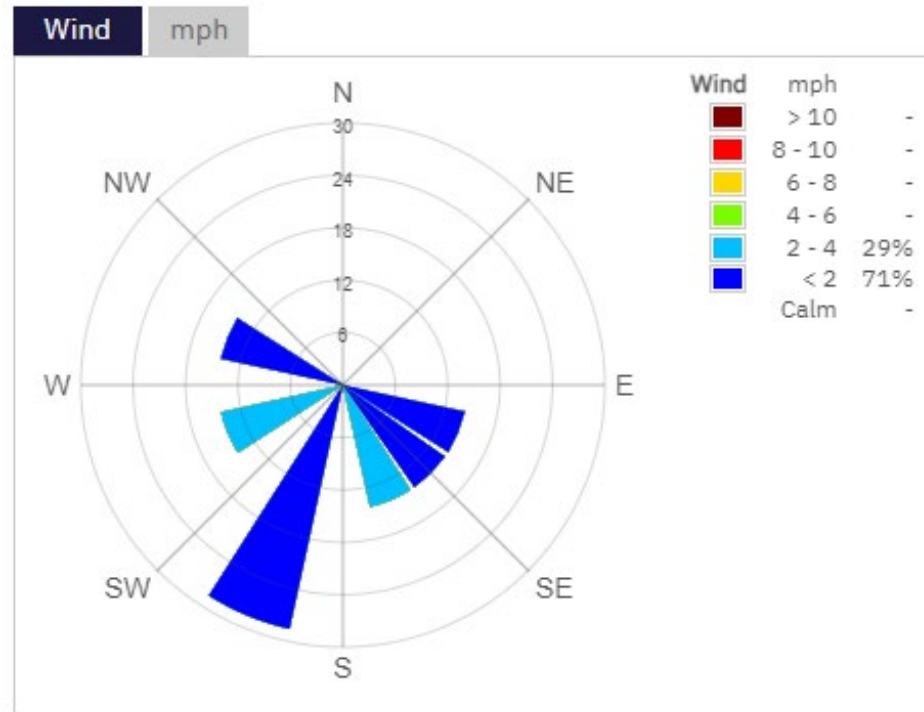
Dust (PM10)





Tannery Property – Groundwater Interceptor Construction Activities  
181 N Main Street  
Rockford, Michigan

Wind Rose



Notes:

1. Weekly VOC calibration was on 7/24/2024.
2. On site work commences at approximately 7:00 am and stops at approximately 17:00 daily.
3. Contractor working days are Monday through Friday
4. Short-Term Response Levels at the fence line are: Dust 150 ug/m<sup>3</sup> for 15 minutes and Total VOCs 0.5 ppm for 15 minutes.
5. Directions shown on Wind Rose are the direction the wind is blowing from.



Tannery Property – Groundwater Interceptor Construction Activities  
 181 N Main Street  
 Rockford, Michigan

HOW TO READ A WEEKLY REPORT

