



House Street Property – Capping Activities
1855 House Street NE
Belmont, Plainfield Township, Michigan

Date Range: 4/21/2024 – 4/27/2024

Perimeter Air Monitoring Station Summary
Volatile Organic Compounds (VOCs), PM10 (Dust), Wind Direction

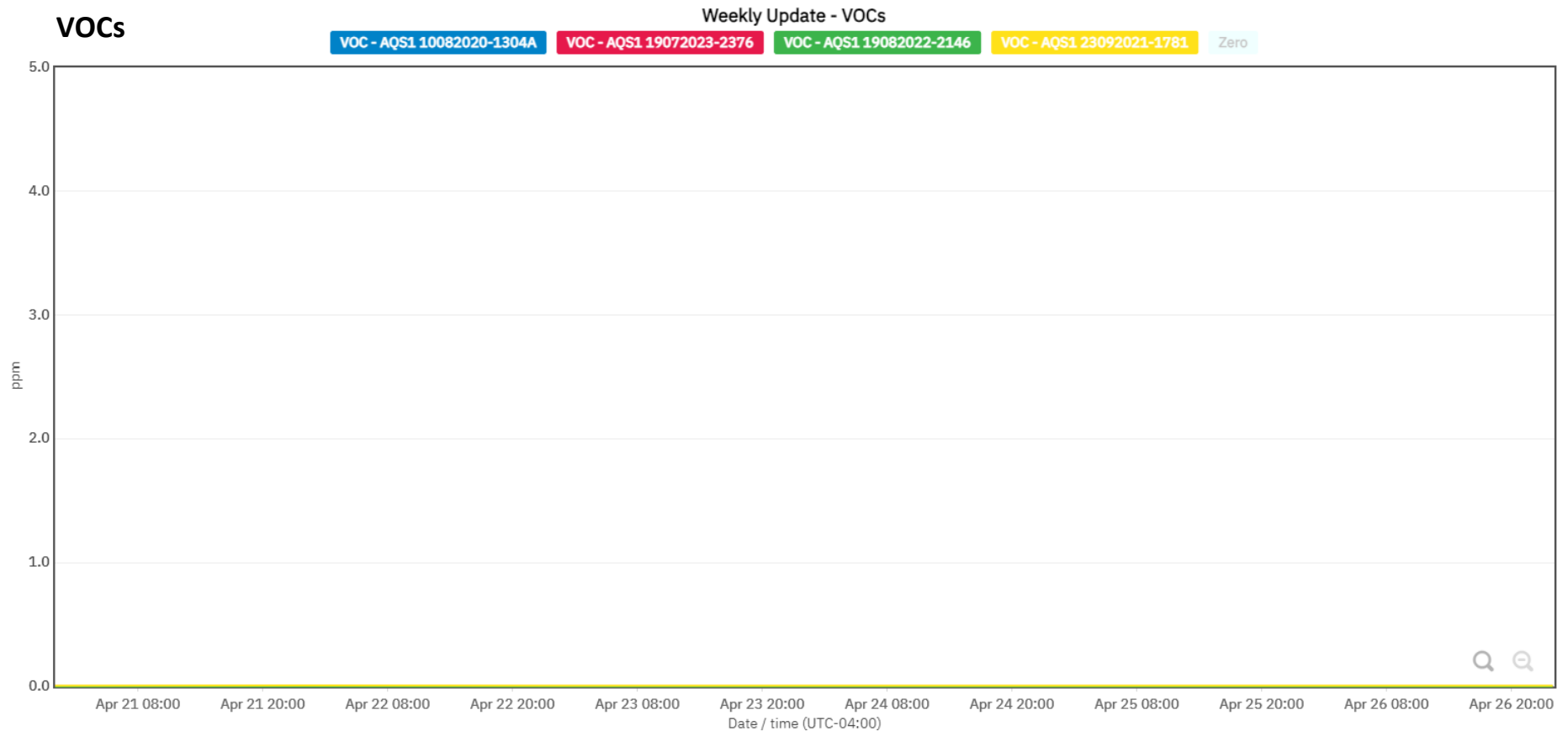
Dust (PM-10) Project Action Level – 150 $\mu\text{g}/\text{m}^3$
VOC Project Action Level – 5 ppm

Station 1- AQS1 10072023-2370 (Blue) North Perimeter

Station 2- AQS1 10072023-2371 (Red) East Perimeter

Station 3- AQS1 23092021-1781 (Green) South Perimeter

Station 4- DS 11122020-1470A (Yellow) West Perimeter

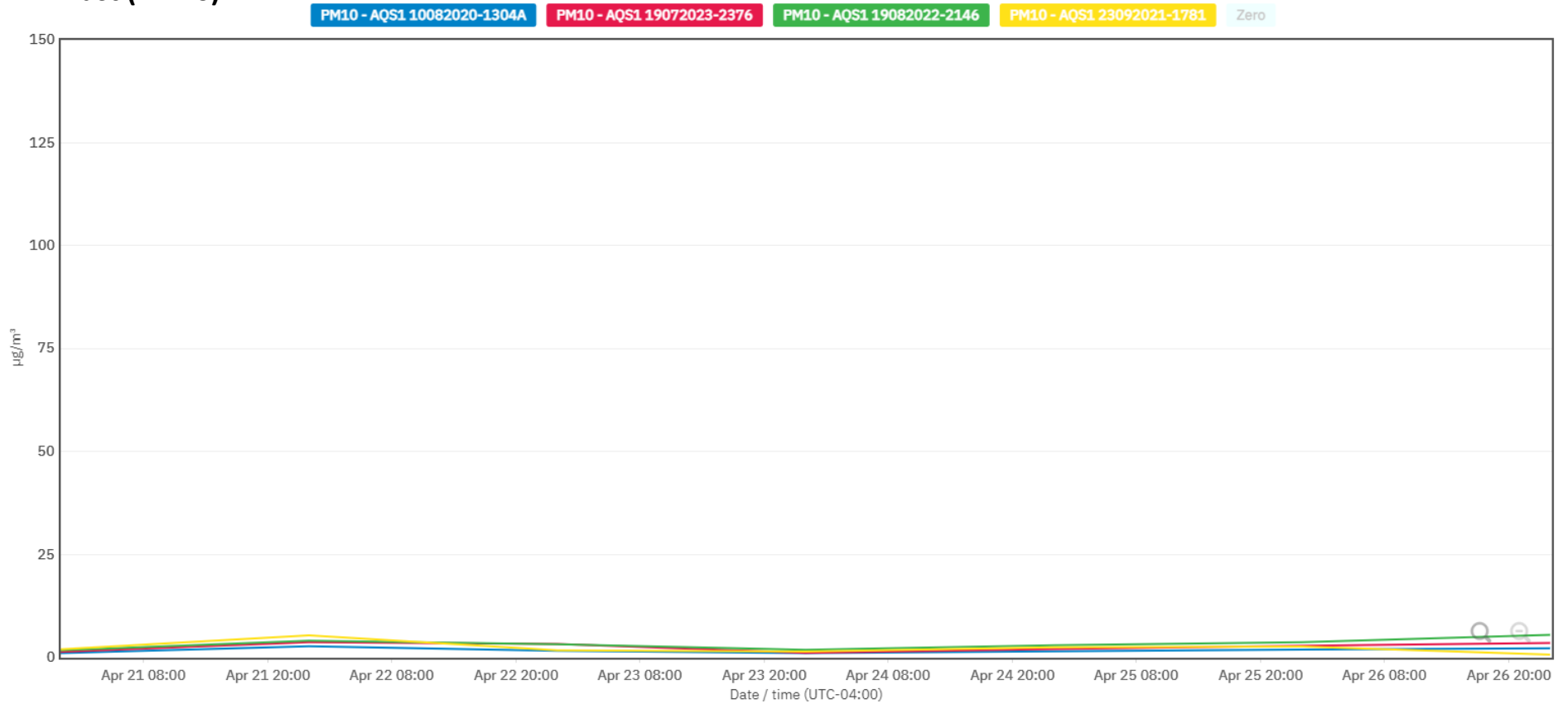




House Street Property – Capping Activities
1855 House Street NE
Belmont, Plainfield Township, Michigan

Dust (PM10)

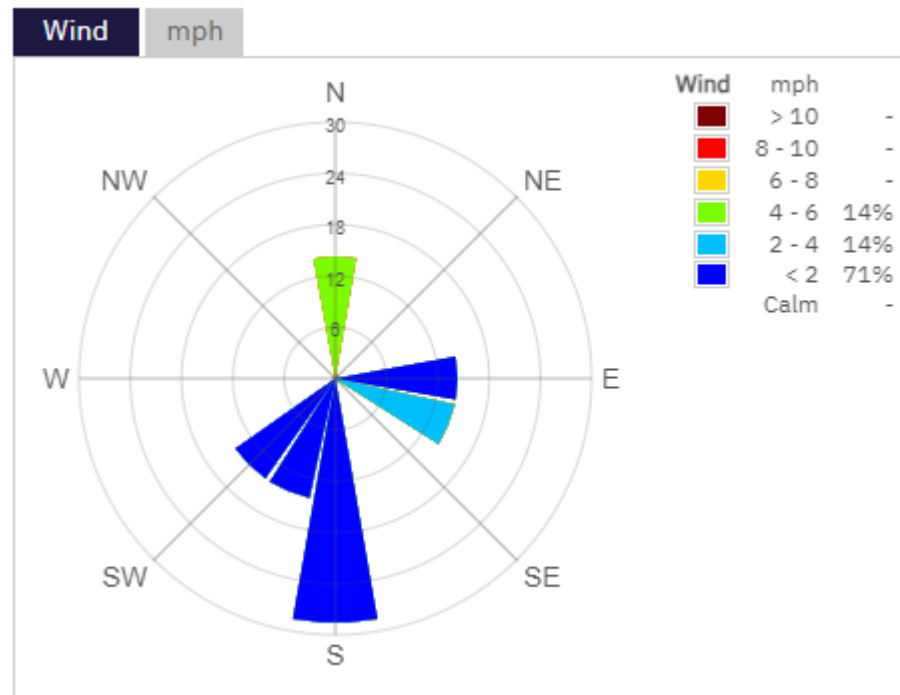
Weekly Update - PM10





House Street Property – Capping Activities
1855 House Street NE
Belmont, Plainfield Township, Michigan

Wind Rose



Notes:

1. Weekly VOC calibration was on 4/25/2024.
2. Construction activities consisted of waste excavation and grading the Southwest Mound, waste relocation excavation around the Northwest Mound and topsoil removal near the Southeast Mound.. Tree chipping operations were performed in the central portion of the Site and near the Southeast Mound.
3. Contractor working days will be Monday through Friday
4. Short-Term Response Levels at the fence line are: Dust 150 ug/m³ for 15 minutes and Total VOCs 0.5 ppm for 15 minutes.
5. Directions shown on Wind Rose are the direction the wind is blowing from.



House Street Property – Capping Activities
1855 House Street NE
Belmont, Plainfield Township, Michigan

HOW TO READ A WEEKLY REPORT

