

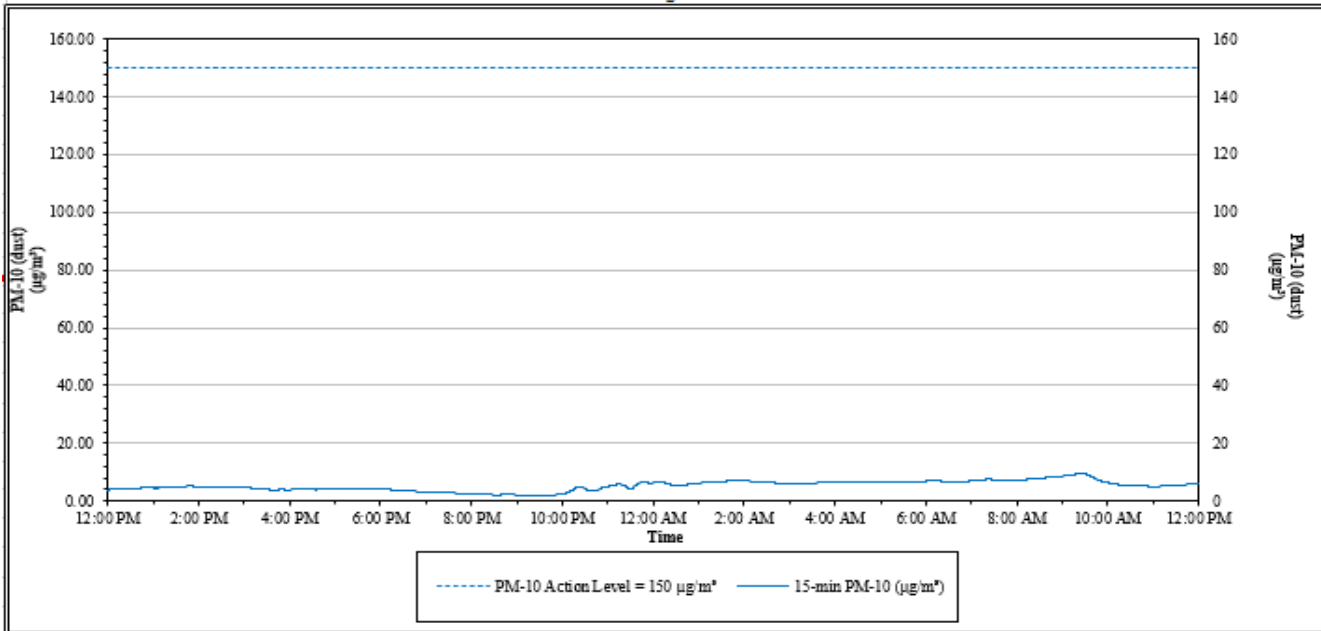


**House Street Property – Tree Cutting Activities  
1855 House Street NE  
Belmont, Plainfield Township, Michigan**

Date: 04/09/2023

Air Station: ST 4

**Perimeter Air Monitoring Station - ST 4**  
15-minute average concentrations

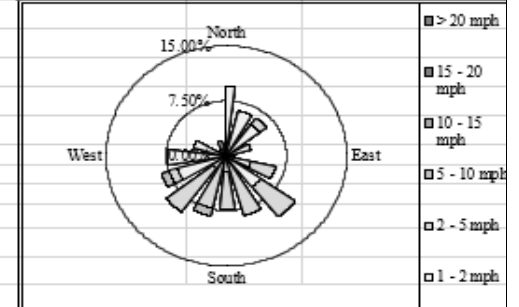


----- PM-10 Action Level = 150 µg/m³    ——— 15-min PM-10 (µg/m³)

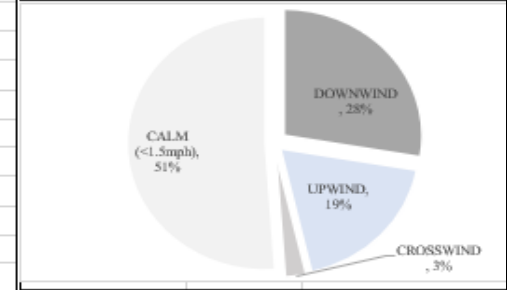
*Data Summary Statistics for Rolling 15 Minute Average*

<b>PM-10 min (µg/m³) =</b>	<b>2.02</b>
<b>PM-10 max (µg/m³) =</b>	<b>9.64</b>
<b>PM-10 24hr Avg (µg/m³) =</b>	<b>5.31</b>

**Wind Data Summary**



DOWNWIND	28%
UPWIND	19%
CROSSWIND	3%
CALM	51%
<b>TOTAL</b>	<b>100%</b>



Time	Result	Action
12:00 AM	Ongoing daily logging	No action required

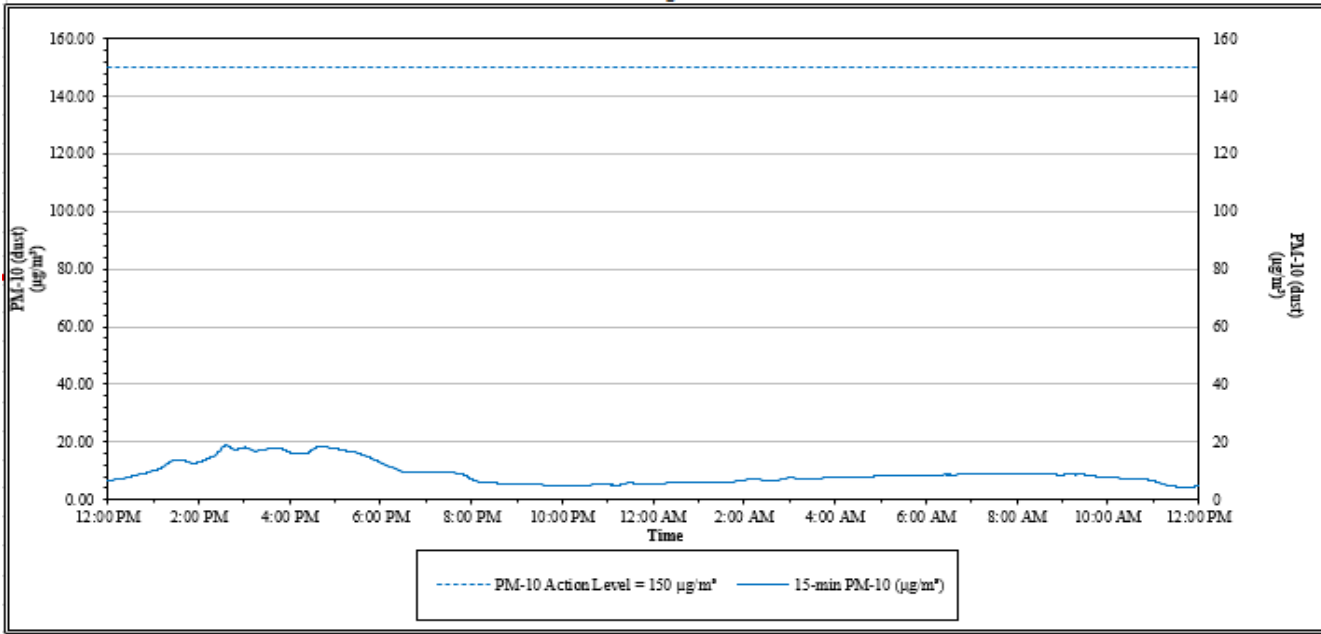


**House Street Property – Tree Cutting Activities  
1855 House Street NE  
Belmont, Plainfield Township, Michigan**

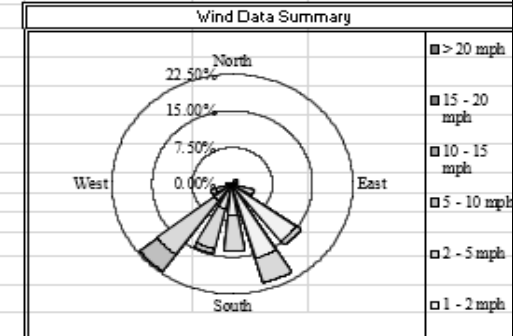
Date: 04/10/2023

Air Station: ST 4

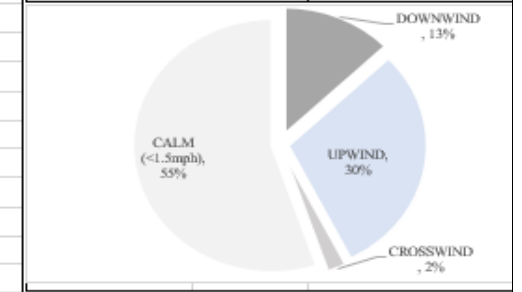
**Perimeter Air Monitoring Station - ST 4**  
15-minute average concentrations



<i>Data Summary Statistics for Rolling 15 Minute Average</i>	
<b>PM-10 min (µg/m³) =</b>	<b>4.27</b>
<b>PM-10 max (µg/m³) =</b>	<b>18.89</b>
<b>PM-10 24hr Avg (µg/m³) =</b>	<b>9.10</b>



DOWNWIND	13%
UPWIND	30%
CROSSWIND	2%
CALM	55%
<b>TOTAL</b>	<b>100%</b>



Time	Result	Action
12:00 AM	Ongoing daily logging	No action required

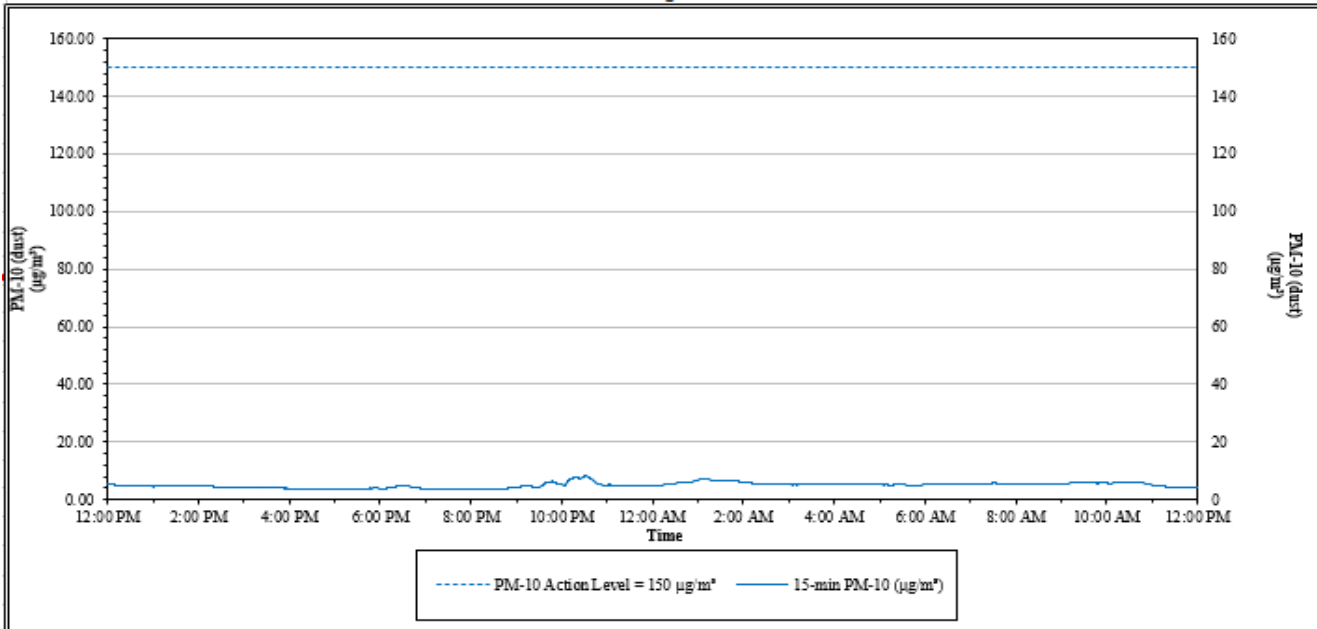


**House Street Property – Tree Cutting Activities  
1855 House Street NE  
Belmont, Plainfield Township, Michigan**

Date: 04/11/2023

Air Station: ST 4

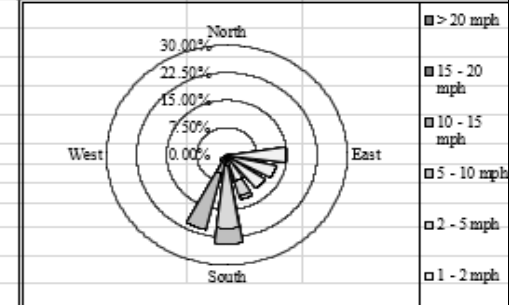
**Perimeter Air Monitoring Station - ST 4**  
15-minute average concentrations



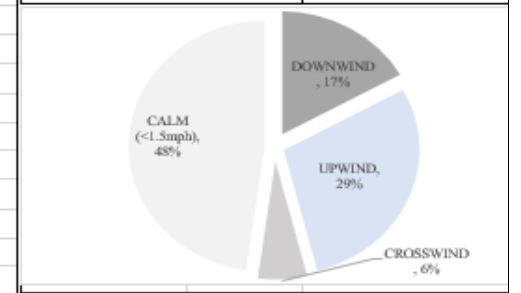
**Data Summary Statistics for Rolling 15 Minute Average**

<b>PM-10 min (µg/m³) =</b>	<b>3.42</b>
<b>PM-10 max (µg/m³) =</b>	<b>8.25</b>
<b>PM-10 24hr Avg (µg/m³) =</b>	<b>4.99</b>

**Wind Data Summary**



DOWNWIND	17%
UPWIND	29%
CROSSWIND	6%
CALM	48%
<b>TOTAL</b>	<b>100%</b>



Time	Result	Action
12:00 AM	Ongoing daily logging	No action required

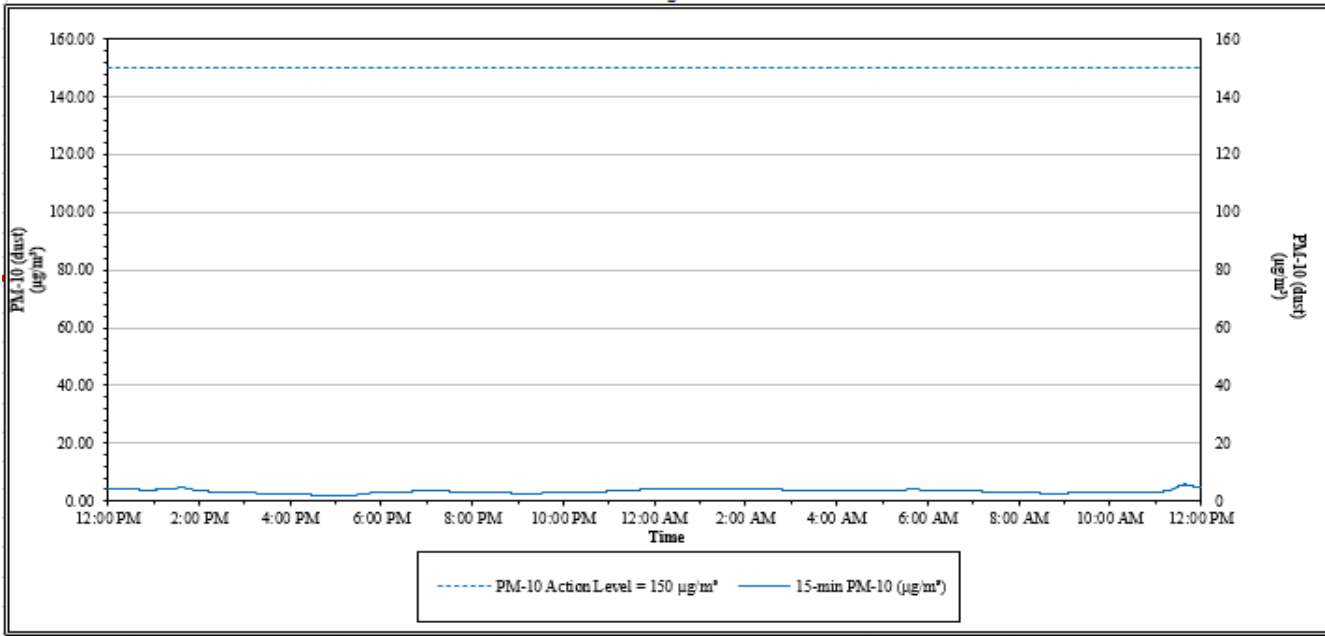


**House Street Property – Tree Cutting Activities  
1855 House Street NE  
Belmont, Plainfield Township, Michigan**

Date: 04/12/2023

Air Station: ST 4

**Perimeter Air Monitoring Station - ST 4**  
15-minute average concentrations

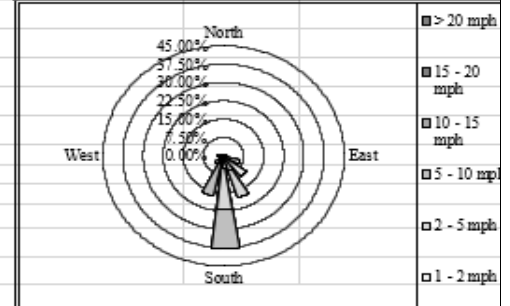


----- PM-10 Action Level = 150 µg/m³    ——— 15-min PM-10 (µg/m³)

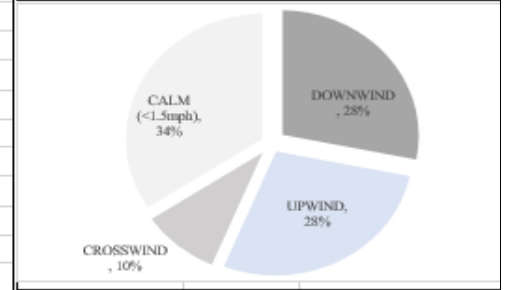
**Data Summary Statistics for Rolling 15 Minute Average**

<b>PM-10 min (µg/m³) =</b>	<b>1.87</b>
<b>PM-10 max (µg/m³) =</b>	<b>5.77</b>
<b>PM-10 24hr Avg (µg/m³) =</b>	<b>3.37</b>

**Wind Data Summary**



DOWNWIND	28%
UPWIND	28%
CROSSWIND	10%
CALM	34%
<b>TOTAL</b>	<b>100%</b>



Time	Result	Action
12:00 AM	Ongoing daily logging	No action required

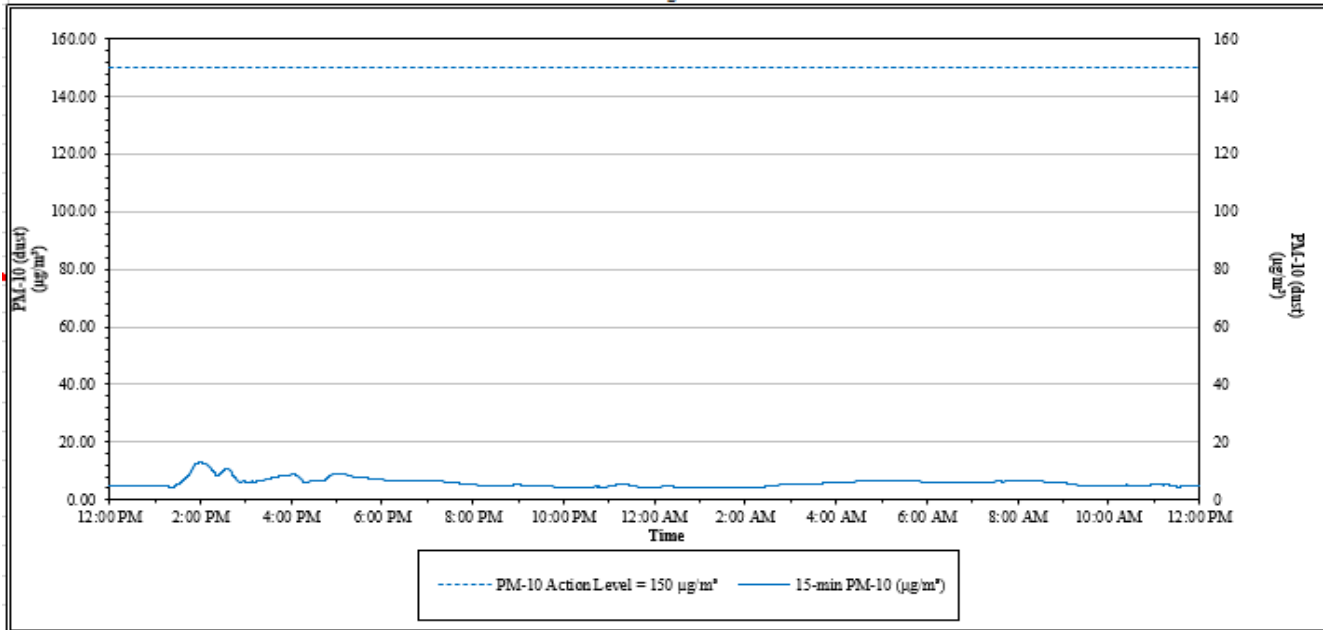


**House Street Property – Tree Cutting Activities**  
**1855 House Street NE**  
**Belmont, Plainfield Township, Michigan**

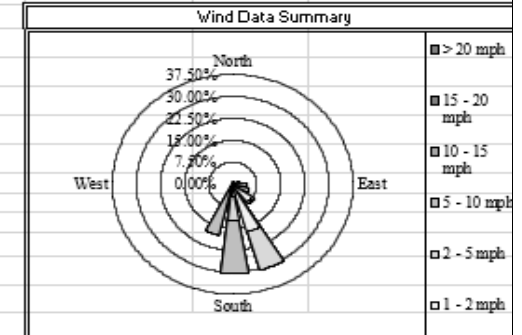
Date: 04/13/2023

Air Station: ST 4

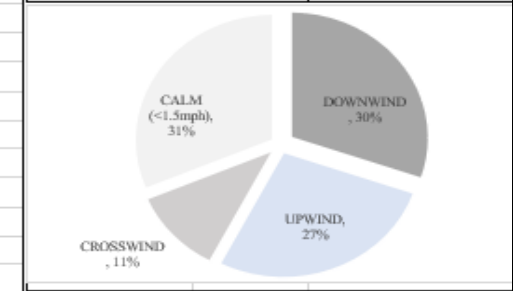
**Perimeter Air Monitoring Station - ST 4**  
 15-minute average concentrations



<i>Data Summary Statistics for Rolling 15 Minute Average</i>	
<b>PM-10 min (µg/m³) =</b>	<b>4.16</b>
<b>PM-10 max (µg/m³) =</b>	<b>13.23</b>
<b>PM-10 24hr Avg (µg/m³) =</b>	<b>5.87</b>



DOWNWIND	30%
UPWIND	27%
CROSSWIND	11%
CALM	31%
<b>TOTAL</b>	<b>100%</b>



Time	Result	Action
12:00 AM	Ongoing daily logging	No action required

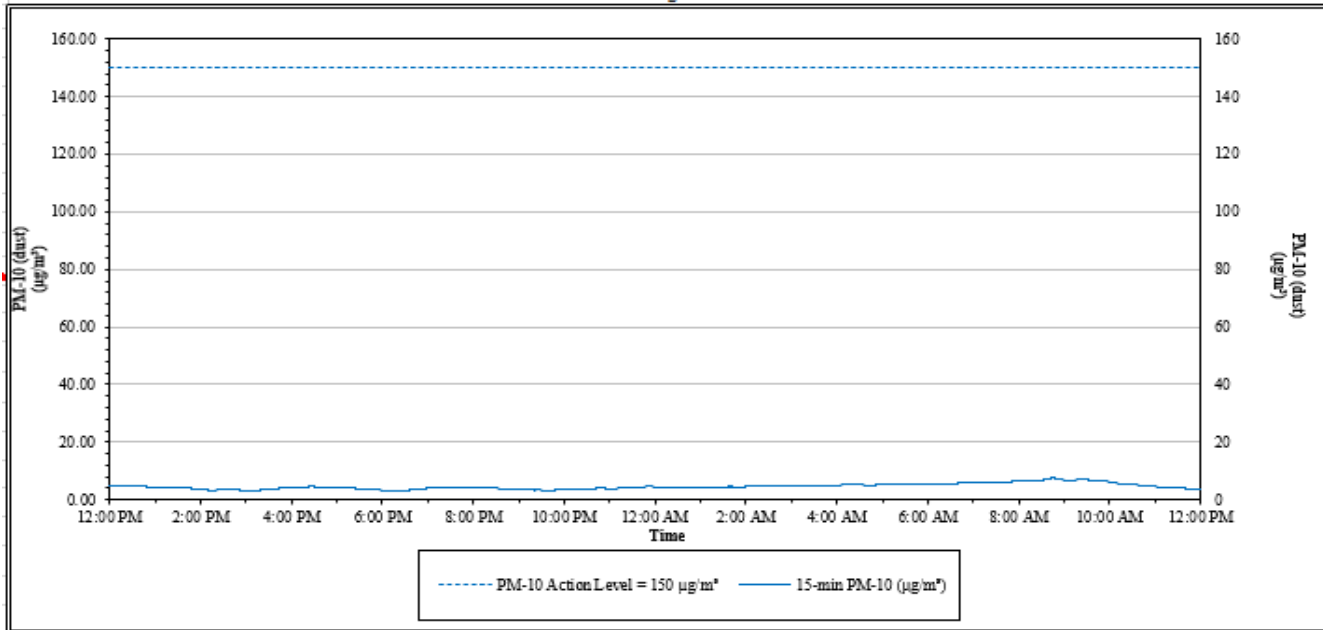


**House Street Property – Tree Cutting Activities**  
**1855 House Street NE**  
**Belmont, Plainfield Township, Michigan**

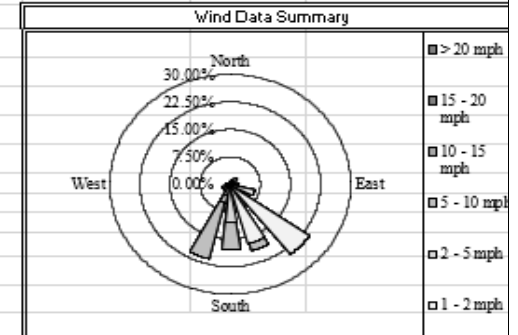
Date: 04/14/2023

Air Station: ST 4

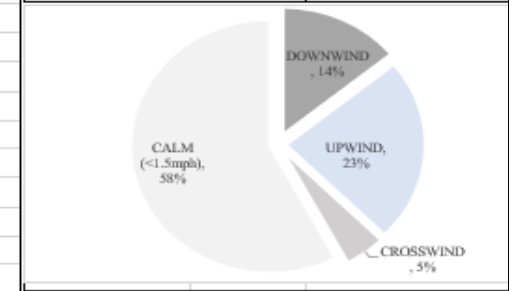
**Perimeter Air Monitoring Station - ST 4**  
 15-minute average concentrations



<i>Data Summary Statistics for Rolling 15 Minute Average</i>	
<b>PM-10 min (µg/m<sup>3</sup>) =</b>	<b>2.99</b>
<b>PM-10 max (µg/m<sup>3</sup>) =</b>	<b>7.67</b>
<b>PM-10 24hr Avg (µg/m<sup>3</sup>) =</b>	<b>4.60</b>



DOWNWIND	14%
UPWIND	23%
CROSSWIND	5%
CALM	58%
<b>TOTAL</b>	<b>100%</b>



Time	Result	Action
12:00 AM	Ongoing daily logging	No action required

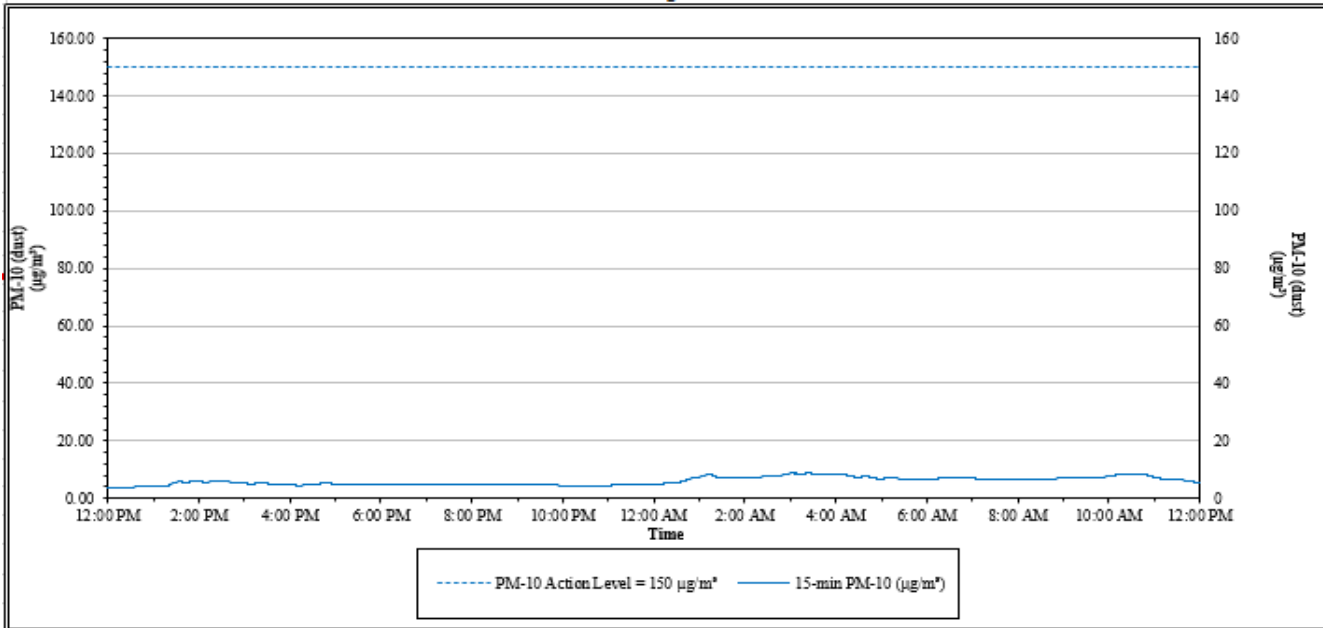


**House Street Property – Tree Cutting Activities  
1855 House Street NE  
Belmont, Plainfield Township, Michigan**

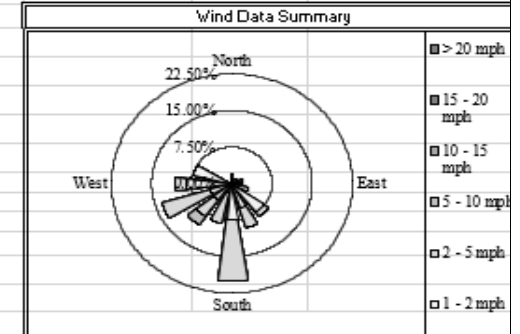
Date: 04/15/2023

Air Station: ST 4

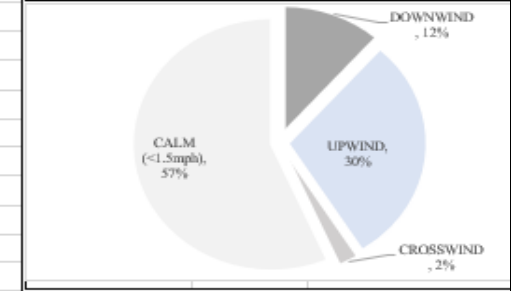
**Perimeter Air Monitoring Station - ST 4**  
15-minute average concentrations



<i>Data Summary Statistics for Rolling 15 Minute Average</i>	
<b>PM-10 min (µg/m³) =</b>	<b>3.56</b>
<b>PM-10 max (µg/m³) =</b>	<b>8.73</b>
<b>PM-10 24hr Avg (µg/m³) =</b>	<b>6.02</b>



DOWNWIND	12%
UPWIND	30%
CROSSWIND	2%
CALM	57%
<b>TOTAL</b>	<b>100%</b>



Time	Result	Action
12:00 AM	Ongoing daily logging	No action required