

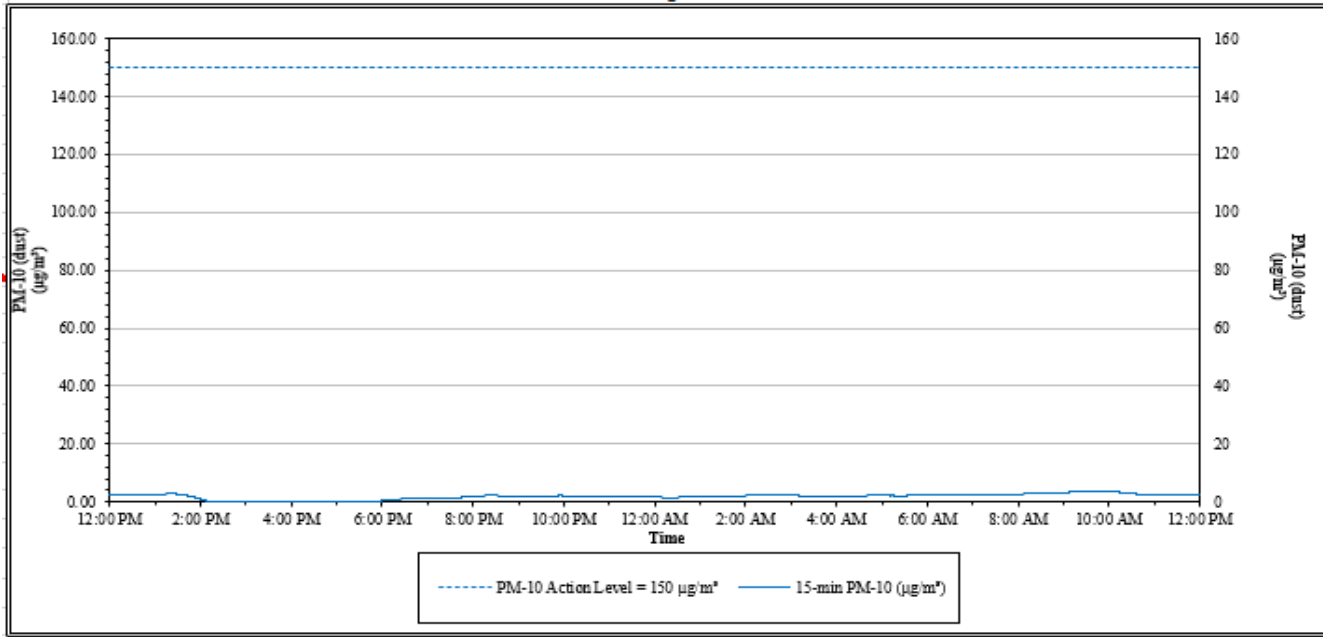


**House Street Property – Tree Cutting Activities
1855 House Street NE
Belmont, Plainfield Township, Michigan**

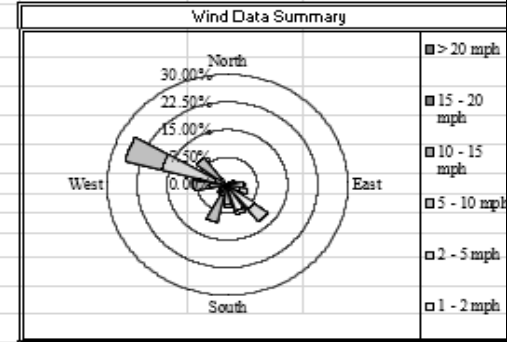
Date: 04/02/2023

Air Station: ST 4

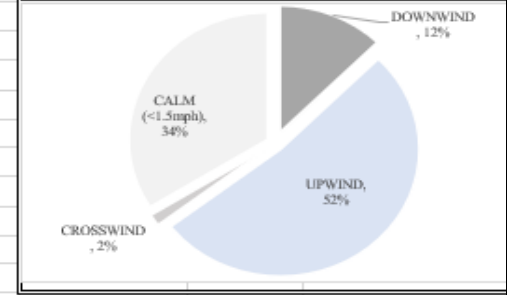
Perimeter Air Monitoring Station - ST 4
15-minute average concentrations



<i>Data Summary Statistics for Rolling 15 Minute Average</i>	
PM-10 min (µg/m³) =	0.01
PM-10 max (µg/m³) =	3.66
PM-10 24hr Avg (µg/m³) =	1.87



DOWNWIND	12%
UPWIND	52%
CROSSWIND	2%
CALM	34%
TOTAL	100%



Time	Result	Action
12:00 AM	Ongoing daily logging	No action required

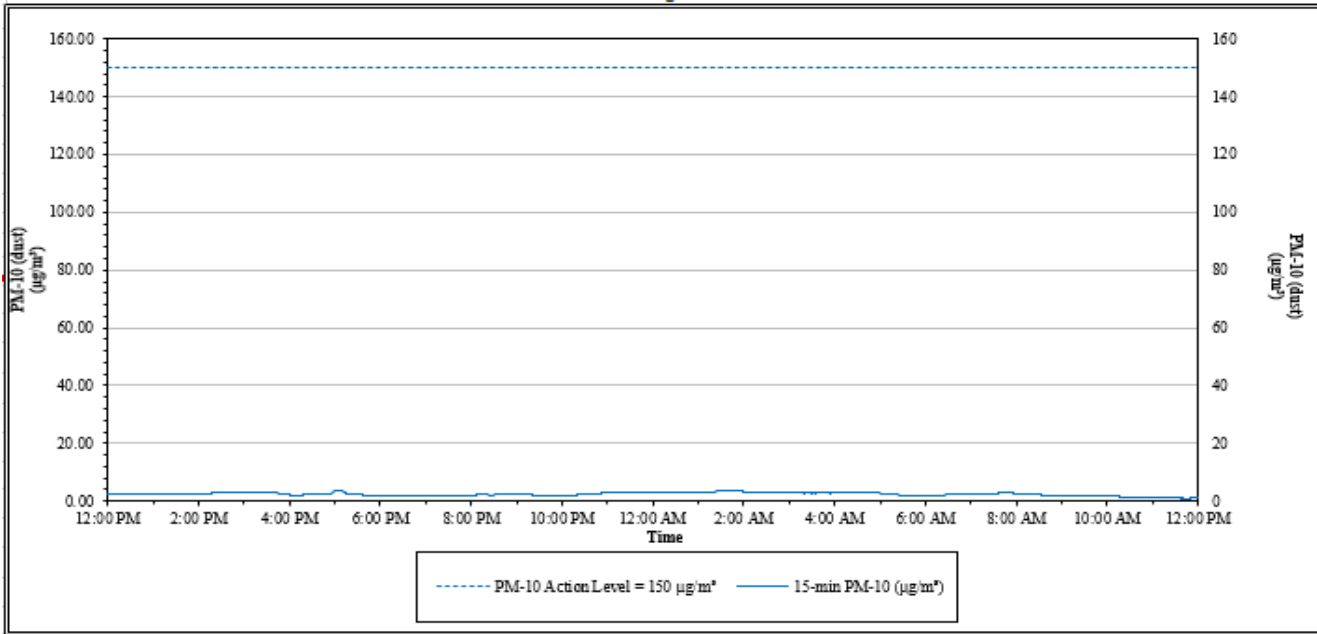


**House Street Property – Tree Cutting Activities
1855 House Street NE
Belmont, Plainfield Township, Michigan**

Date: 04/03/2023

Air Station: ST 4

Perimeter Air Monitoring Station - ST 4
15-minute average concentrations

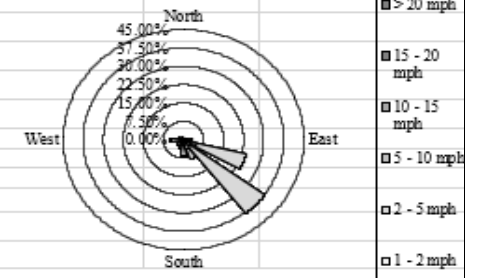


----- PM-10 Action Level = 150 µg/m³ — 15-min PM-10 (µg/m³)

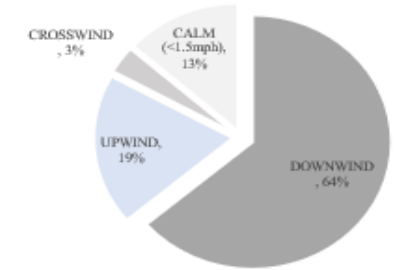
Data Summary Statistics for Rolling 15 Minute Average

PM-10 min (µg/m³) =	0.98
PM-10 max (µg/m³) =	3.95
PM-10 24hr Avg (µg/m³) =	2.43

Wind Data Summary



DOWNWIND	64%
UPWIND	19%
CROSSWIND	3%
CALM	13%
TOTAL	100%



Time	Result	Action
12:00 AM	Ongoing daily logging	No action required

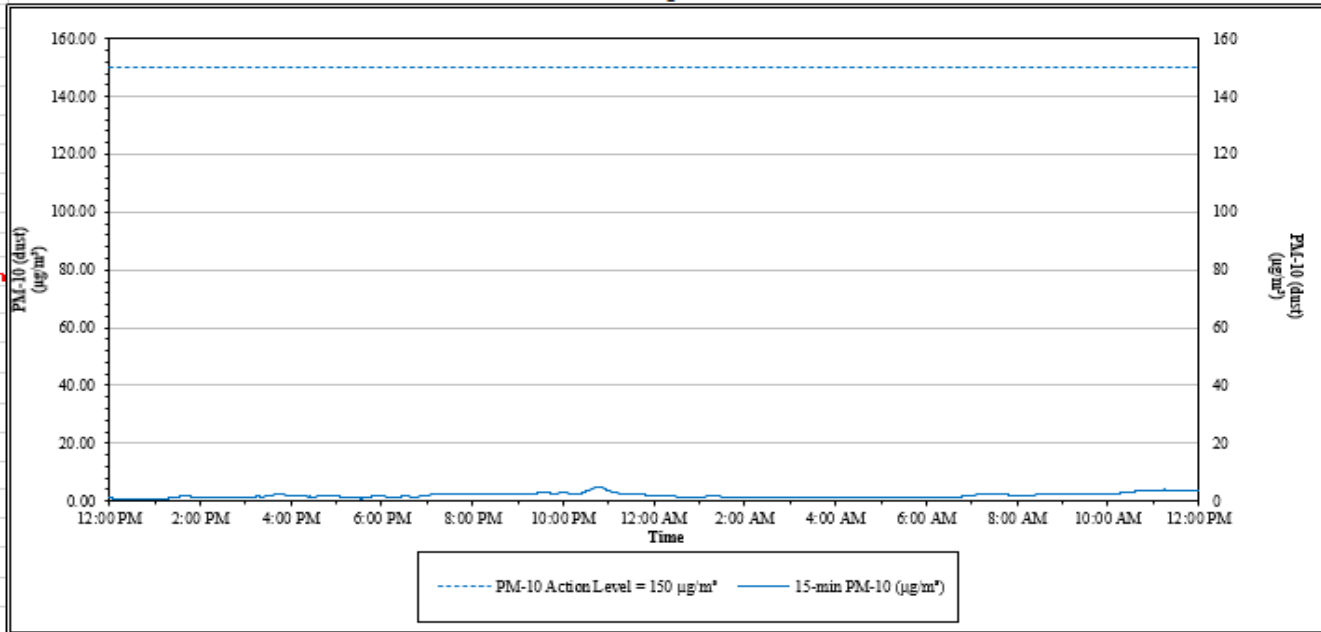


House Street Property – Tree Cutting Activities
1855 House Street NE
Belmont, Plainfield Township, Michigan

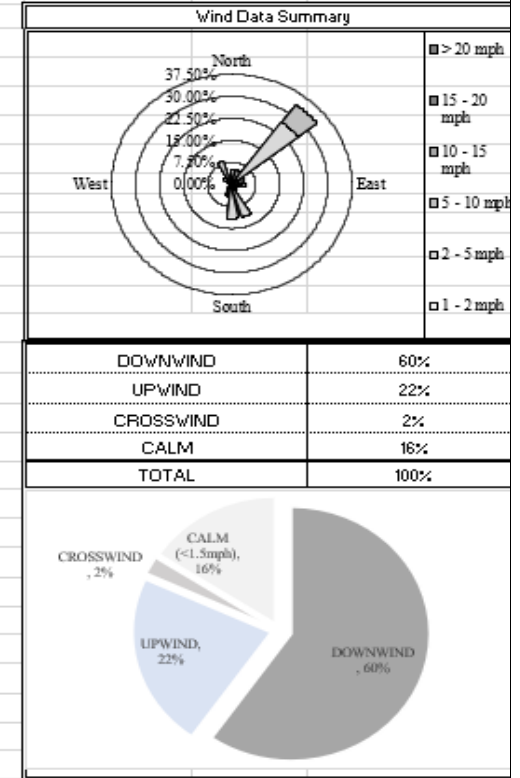
Date: 04/04/2023

Air Station: ST 4

Perimeter Air Monitoring Station - ST 4
 15-minute average concentrations



<i>Data Summary Statistics for Rolling 15 Minute Average</i>	
PM-10 min ($\mu\text{g}/\text{m}^3$) =	0.69
PM-10 max ($\mu\text{g}/\text{m}^3$) =	4.95
PM-10 24hr Avg ($\mu\text{g}/\text{m}^3$) =	1.98



Time	Result	Action
12:00 AM	Ongoing daily logging	No action required

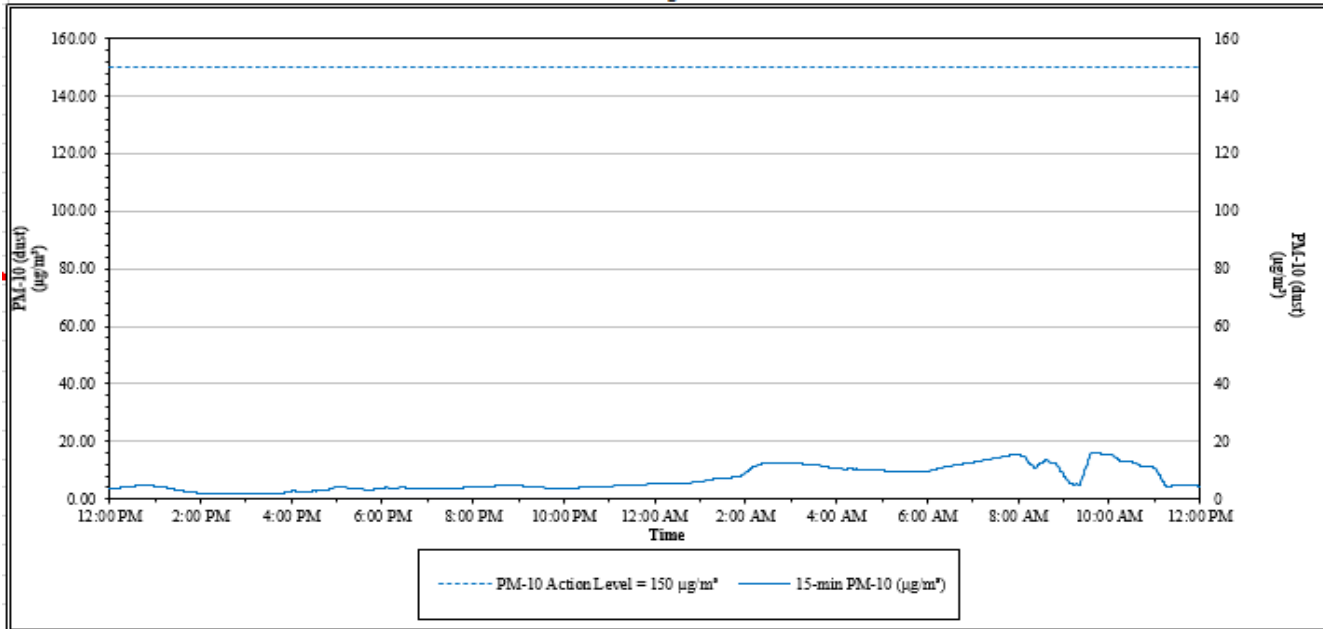


House Street Property – Tree Cutting Activities
1855 House Street NE
Belmont, Plainfield Township, Michigan

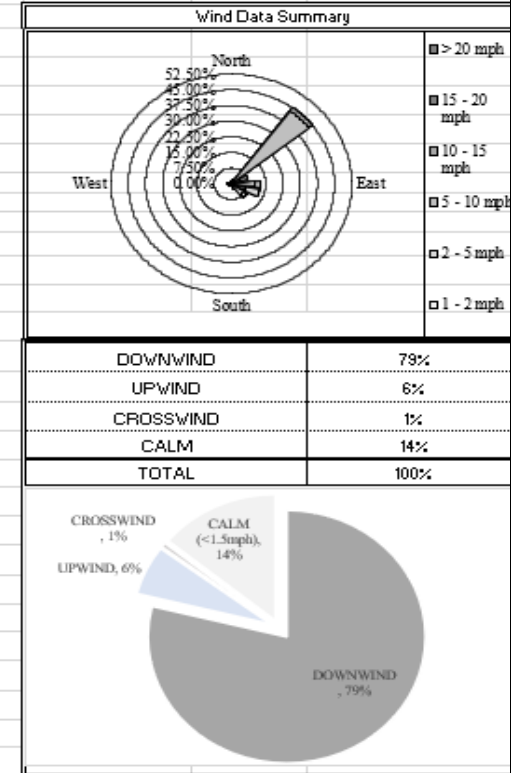
Date: 04/05/2023

Air Station: ST 4

Perimeter Air Monitoring Station - ST 4
 15-minute average concentrations



<i>Data Summary Statistics for Rolling 15 Minute Average</i>	
PM-10 min (µg/m³) =	1.81
PM-10 max (µg/m³) =	16.29
PM-10 24hr Avg (µg/m³) =	6.98



Time	Result	Action
12:00 AM	Ongoing daily logging	No action required

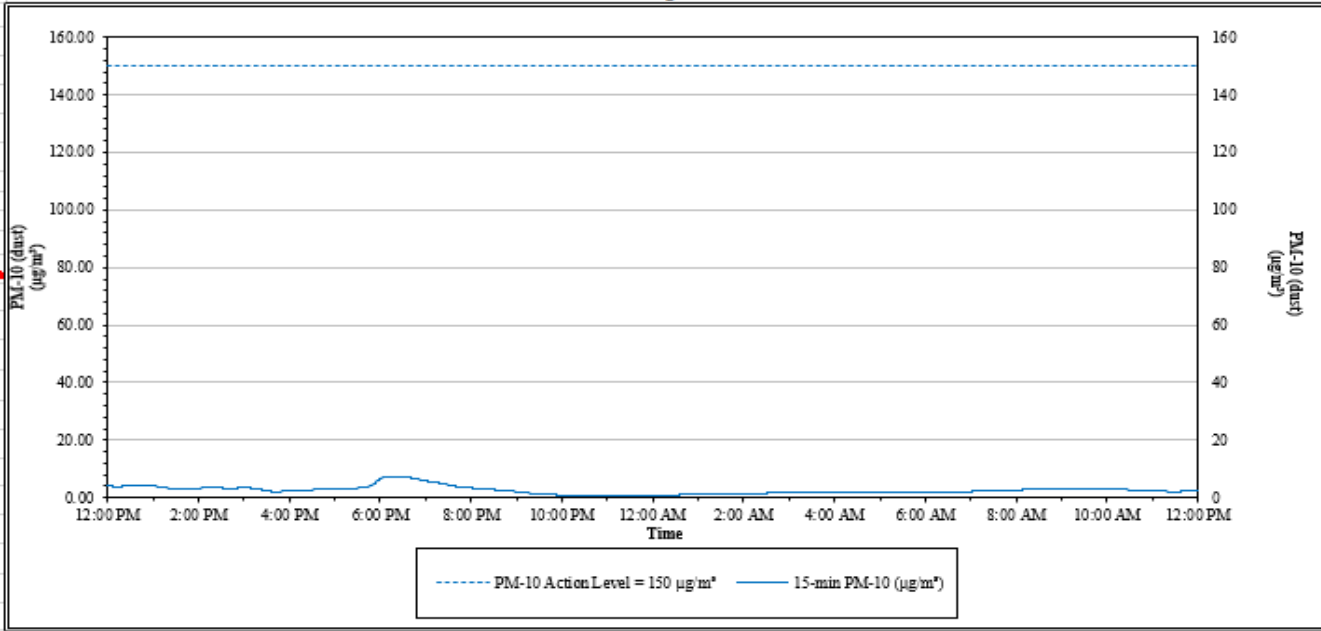


**House Street Property – Tree Cutting Activities
1855 House Street NE
Belmont, Plainfield Township, Michigan**

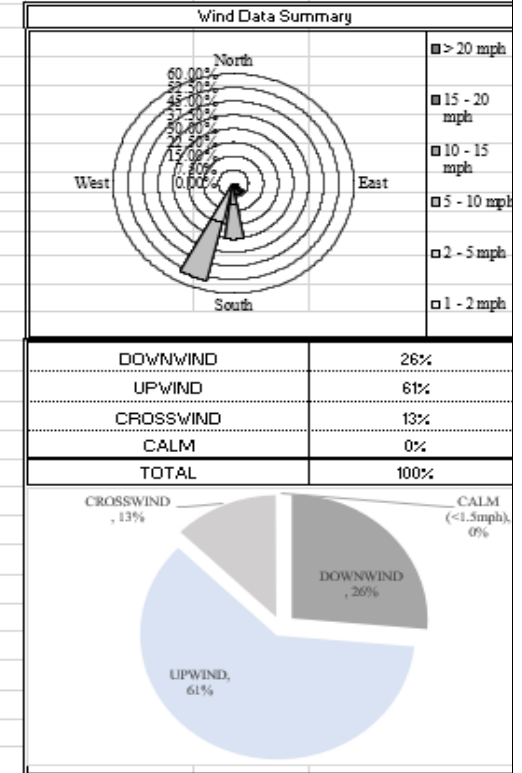
Date: 04/06/2023

Air Station: ST 4

Perimeter Air Monitoring Station - ST 4
15-minute average concentrations



<i>Data Summary Statistics for Rolling 15 Minute Average</i>	
PM-10 min (µg/m³) =	0.60
PM-10 max (µg/m³) =	7.48
PM-10 24hr Avg (µg/m³) =	2.56



Time	Result	Action
12:00 AM	Ongoing daily logging	No action required

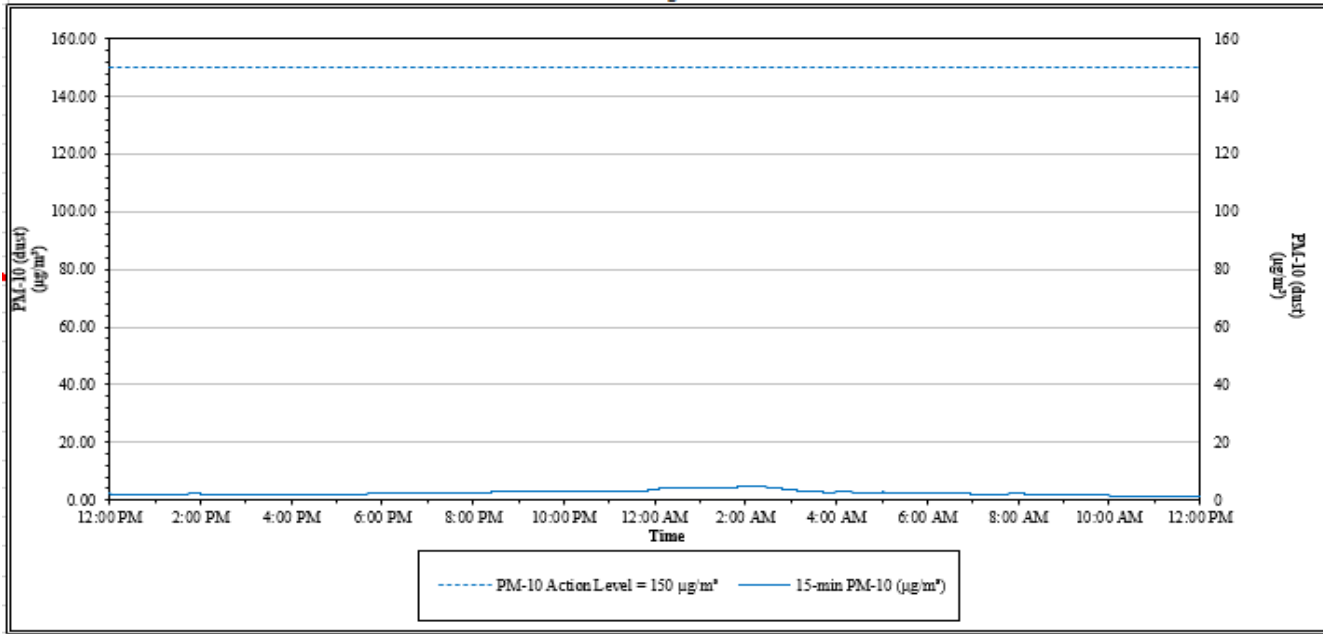


House Street Property – Tree Cutting Activities
1855 House Street NE
Belmont, Plainfield Township, Michigan

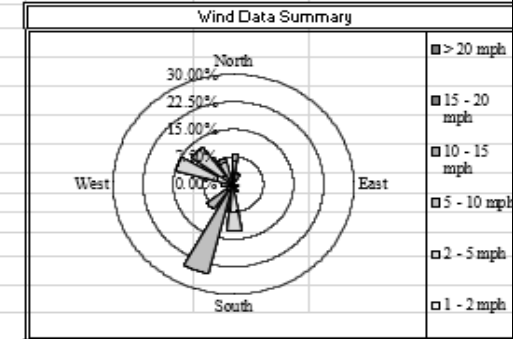
Date: 04/07/2023

Air Station: ST 4

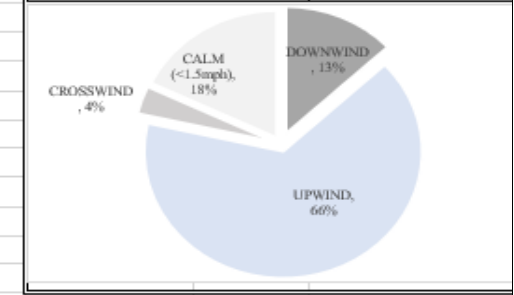
Perimeter Air Monitoring Station - ST 4
 15-minute average concentrations



<i>Data Summary Statistics for Rolling 15 Minute Average</i>	
PM-10 min (µg/m³) =	1.11
PM-10 max (µg/m³) =	4.77
PM-10 24hr Avg (µg/m³) =	2.53



DOWNWIND	13%
UPWIND	66%
CROSSWIND	4%
CALM	18%
TOTAL	100%



Time	Result	Action
12:00 AM	Ongoing daily logging	No action required

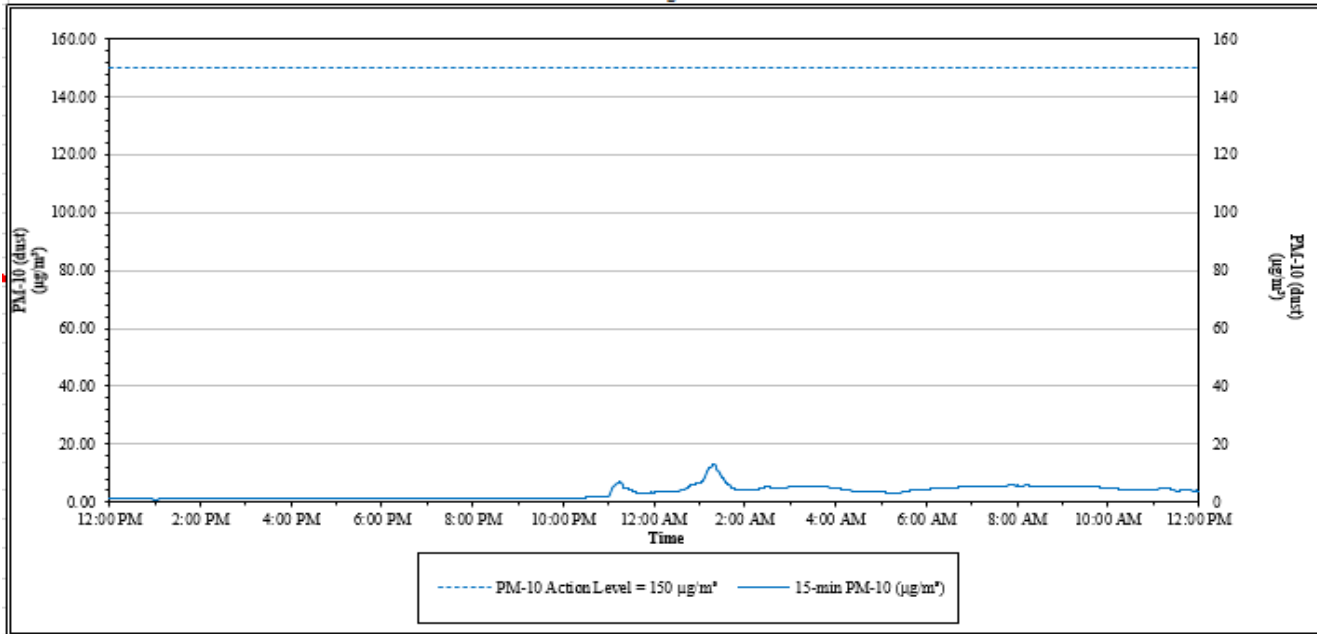


**House Street Property – Tree Cutting Activities
1855 House Street NE
Belmont, Plainfield Township, Michigan**

Date: 04/08/2023

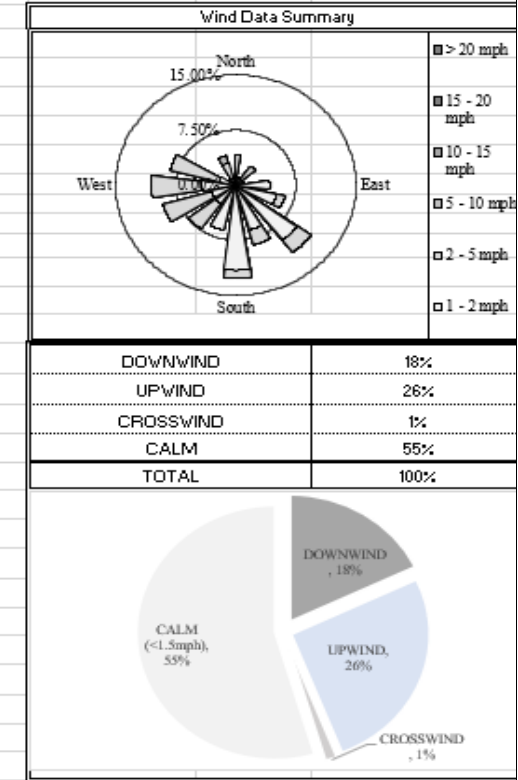
Air Station: ST 4

Perimeter Air Monitoring Station - ST 4
15-minute average concentrations



----- PM-10 Action Level = 150 µg/m³ — 15-min PM-10 (µg/m³)

<i>Data Summary Statistics for Rolling 15 Minute Average</i>	
PM-10 min (µg/m³) =	0.99
PM-10 max (µg/m³) =	13.08
PM-10 24hr Avg (µg/m³) =	3.23



Time	Result	Action
12:00 AM	Ongoing daily logging	No action required