

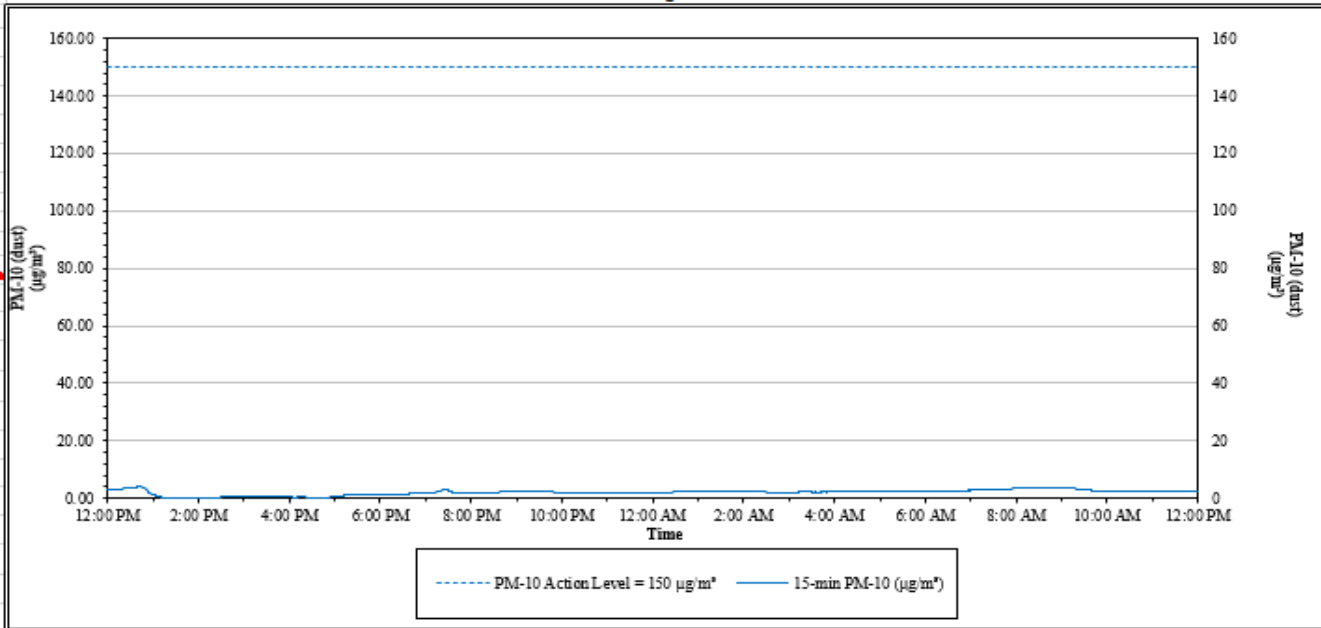


House Street Property – Tree Cutting Activities
1855 House Street NE
Belmont, Plainfield Township, Michigan

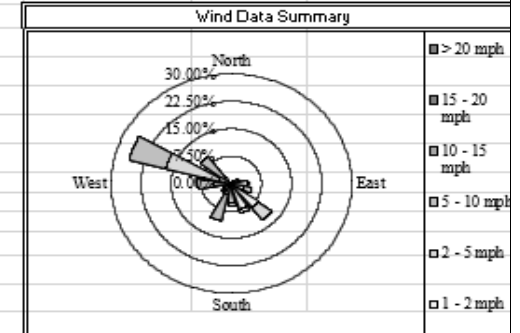
Date: 04/02/2023

Air Station: ST 3

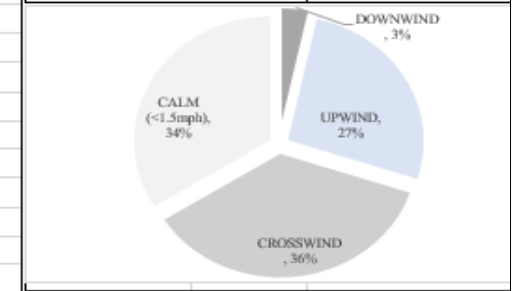
Perimeter Air Monitoring Station - ST 3
 15-minute average concentrations



<i>Data Summary Statistics for Rolling 15 Minute Average</i>	
PM-10 min (µg/m³) =	0.19
PM-10 max (µg/m³) =	4.22
PM-10 24hr Avg (µg/m³) =	2.07



DOWNWIND	3%
UPWIND	27%
CROSSWIND	36%
CALM	34%
TOTAL	100%



Time	Result	Action
12:00 AM	Ongoing daily logging	No action required

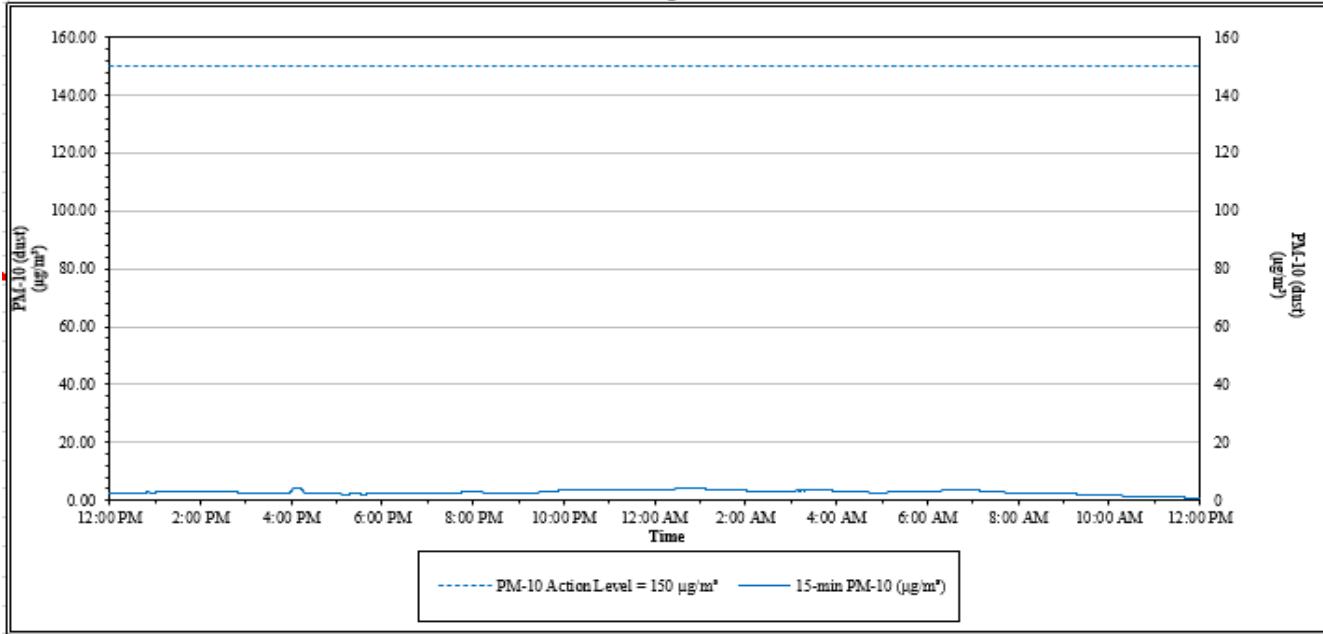


**House Street Property – Tree Cutting Activities
1855 House Street NE
Belmont, Plainfield Township, Michigan**

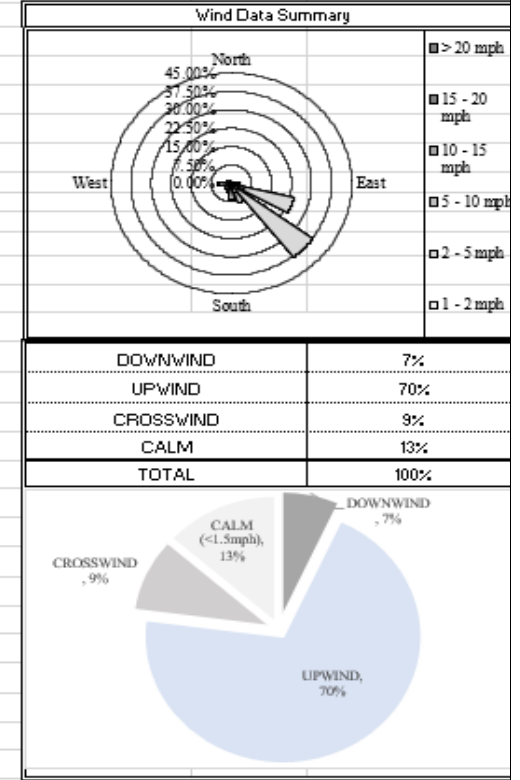
Date: 04/03/2023

Air Station: ST 3

Perimeter Air Monitoring Station - ST 3
15-minute average concentrations



<i>Data Summary Statistics for Rolling 15 Minute Average</i>	
PM-10 min (µg/m³) =	0.89
PM-10 max (µg/m³) =	4.19
PM-10 24hr Avg (µg/m³) =	2.84



Time	Result	Action
12:00 AM	Ongoing daily logging	No action required

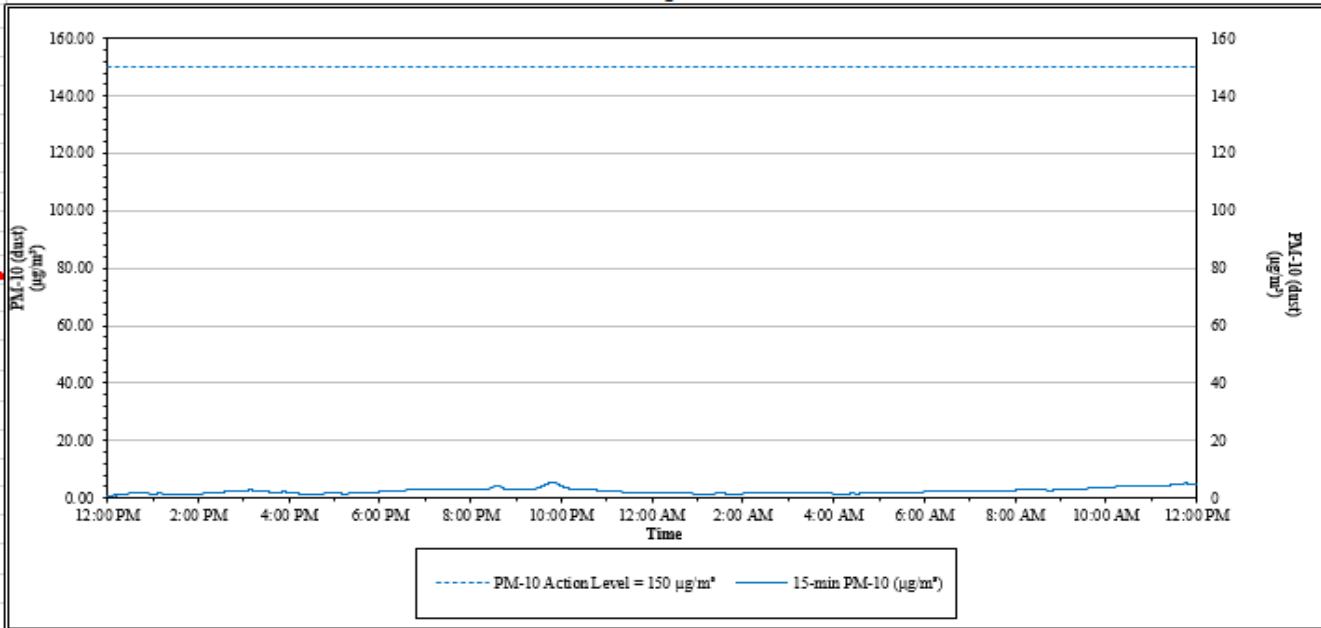


**House Street Property – Tree Cutting Activities
1855 House Street NE
Belmont, Plainfield Township, Michigan**

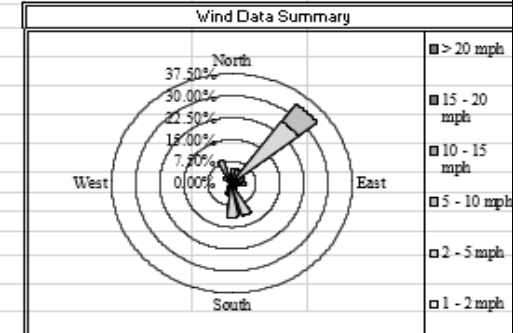
Date: 04/04/2023

Air Station: ST 3

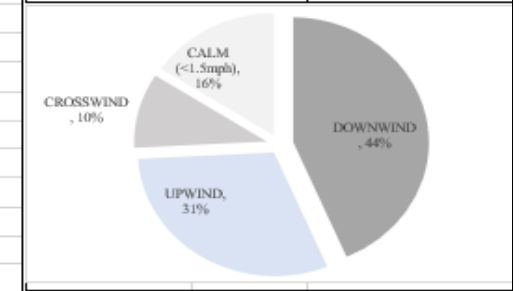
Perimeter Air Monitoring Station - ST 3
15-minute average concentrations



<i>Data Summary Statistics for Rolling 15 Minute Average</i>	
PM-10 min (µg/m³) =	0.93
PM-10 max (µg/m³) =	5.48
PM-10 24hr Avg (µg/m³) =	2.45



DOWNWIND	44%
UPWIND	31%
CROSSWIND	10%
CALM	16%
TOTAL	100%



Time	Result	Action
12:00 AM	Ongoing daily logging	No action required

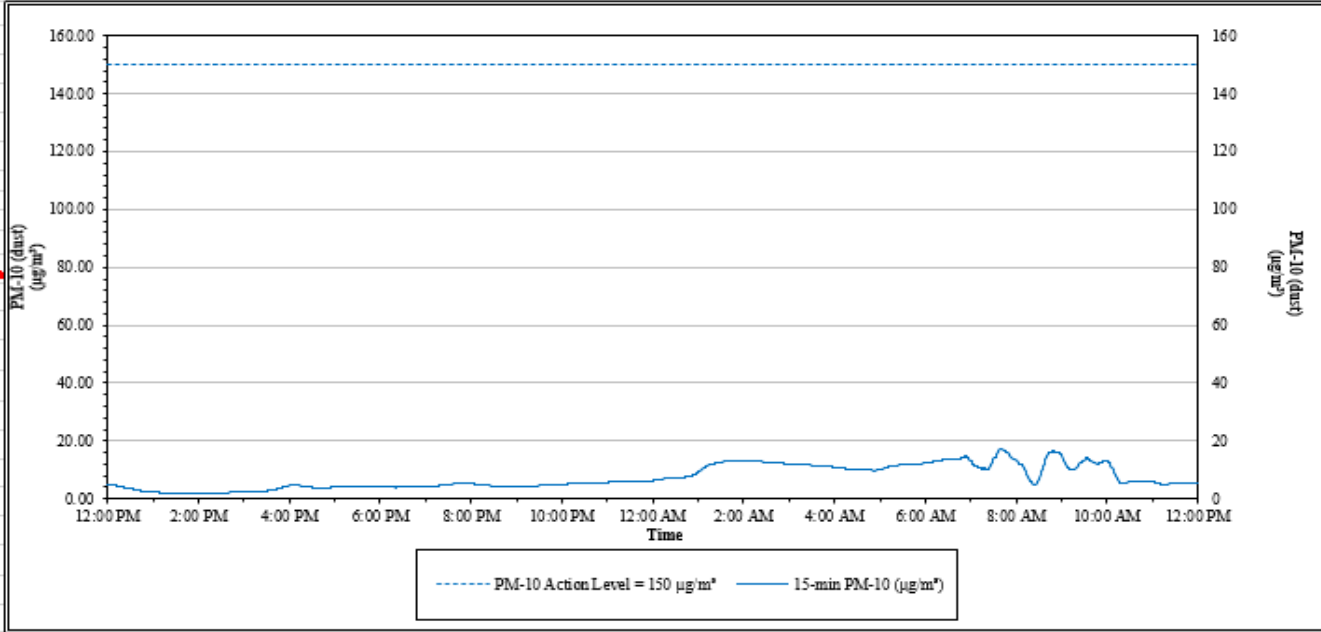


House Street Property – Tree Cutting Activities
1855 House Street NE
Belmont, Plainfield Township, Michigan

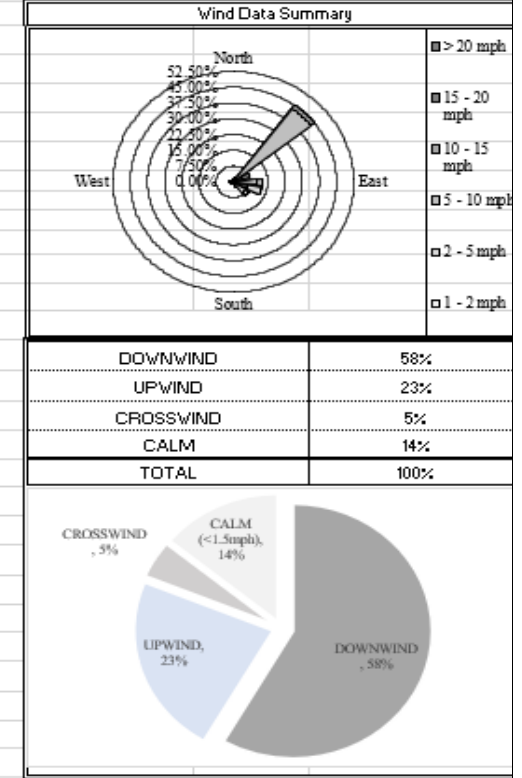
Date: 04/05/2023

Air Station: ST 3

Perimeter Air Monitoring Station - ST 3
 15-minute average concentrations



<i>Data Summary Statistics for Rolling 15 Minute Average</i>	
PM-10 min (µg/m³) =	1.94
PM-10 max (µg/m³) =	17.10
PM-10 24hr Avg (µg/m³) =	7.38



Time	Result	Action
12:00 AM	Ongoing daily logging	No action required

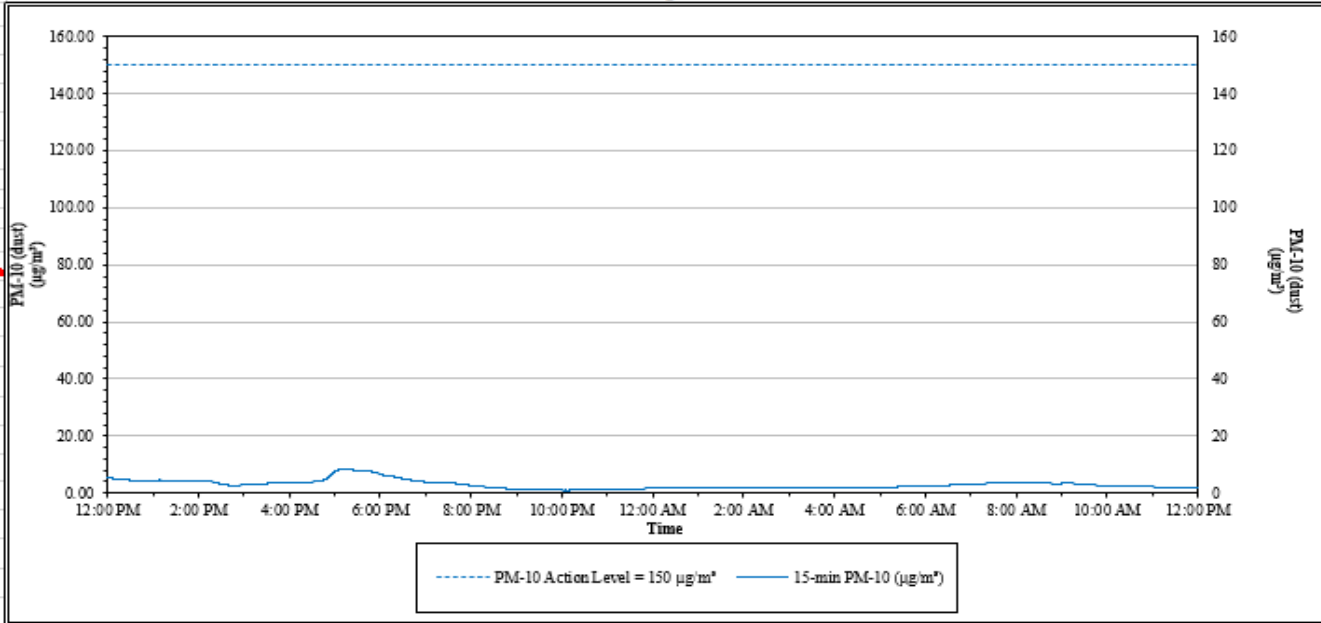


House Street Property – Tree Cutting Activities
1855 House Street NE
Belmont, Plainfield Township, Michigan

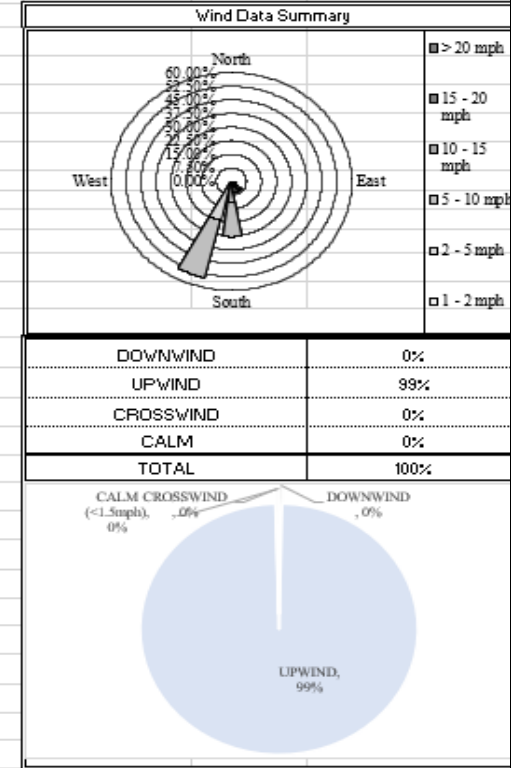
Date: 04/06/2023

Air Station: ST 3

Perimeter Air Monitoring Station - ST 3
 15-minute average concentrations



<i>Data Summary Statistics for Rolling 15 Minute Average</i>	
PM-10 min (µg/m³) =	1.00
PM-10 max (µg/m³) =	8.51
PM-10 24hr Avg (µg/m³) =	2.99



Time	Result	Action
12:00 AM	Ongoing daily logging	No action required

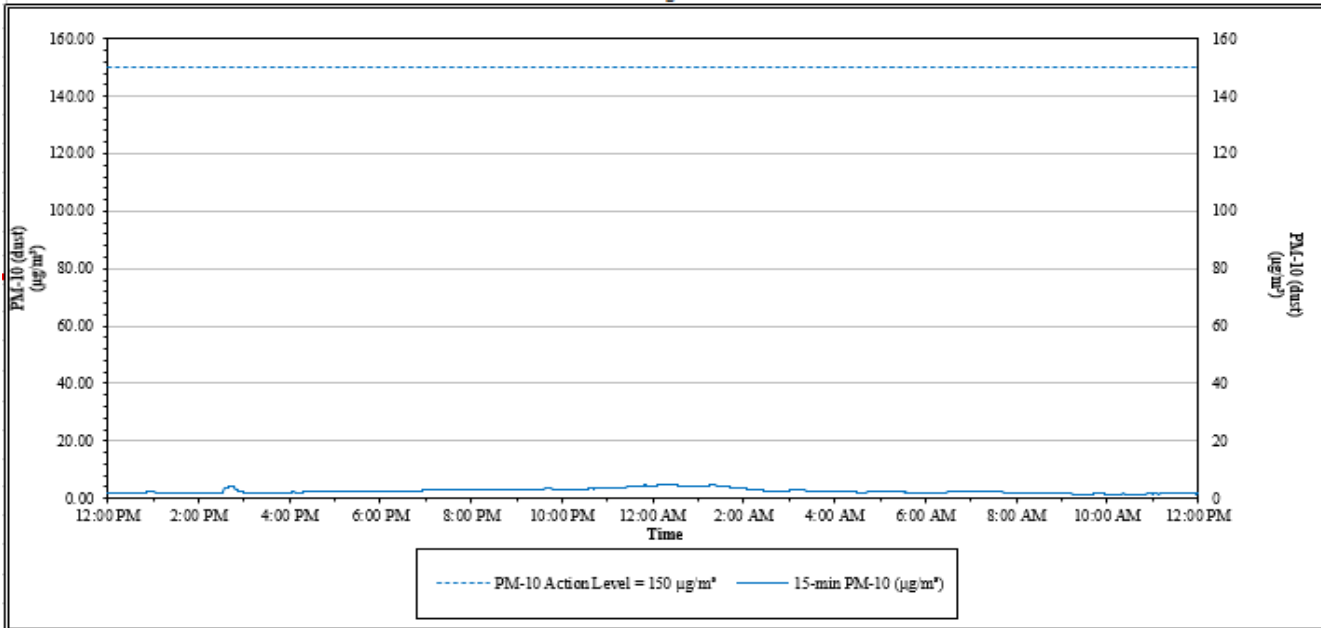


**House Street Property – Tree Cutting Activities
1855 House Street NE
Belmont, Plainfield Township, Michigan**

Date: 04/07/2023

Air Station: ST 3

Perimeter Air Monitoring Station - ST 3
15-minute average concentrations

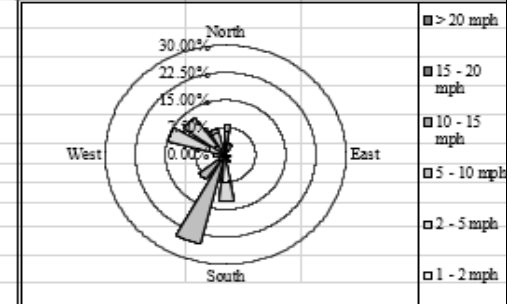


----- PM-10 Action Level = 150 µg/m³ — 15-min PM-10 (µg/m³)

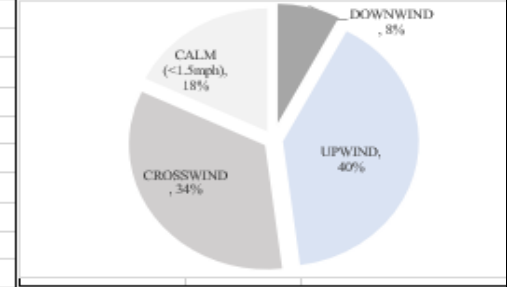
Data Summary Statistics for Rolling 15 Minute Average

PM-10 min (µg/m³) =	1.49
PM-10 max (µg/m³) =	4.71
PM-10 24hr Avg (µg/m³) =	2.60

Wind Data Summary



DOWNWIND	8%
UPWIND	40%
CROSSWIND	34%
CALM	18%
TOTAL	100%



Time	Result	Action
12:00 AM	Ongoing daily logging	No action required

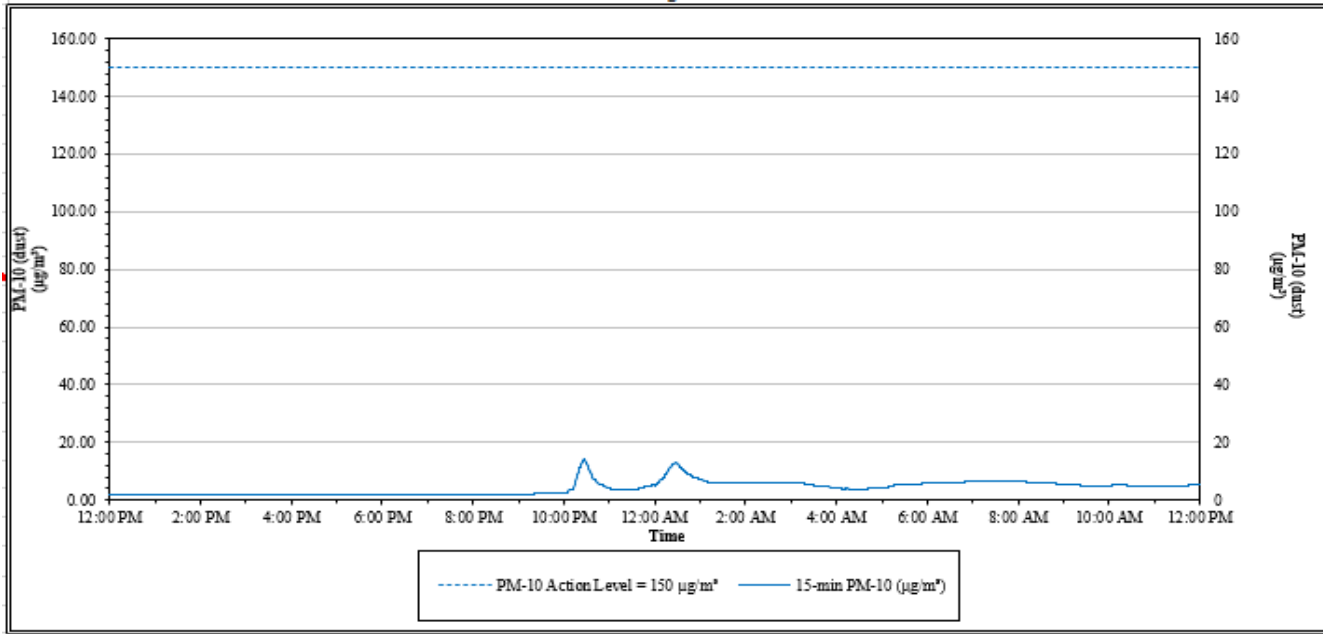


**House Street Property – Tree Cutting Activities
1855 House Street NE
Belmont, Plainfield Township, Michigan**

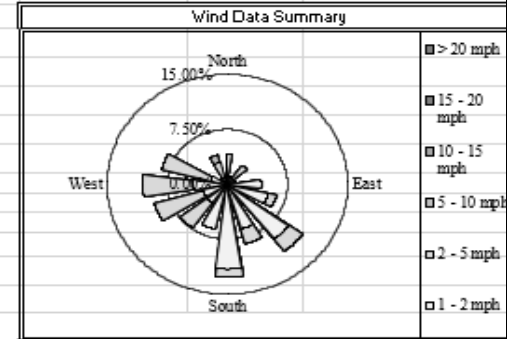
Date: 04/08/2023

Air Station: ST 3

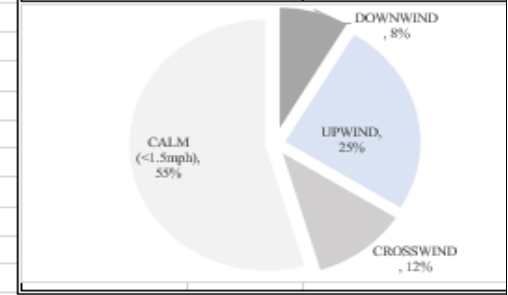
Perimeter Air Monitoring Station - ST 3
15-minute average concentrations



<i>Data Summary Statistics for Rolling 15 Minute Average</i>	
PM-10 min (µg/m³) =	1.60
PM-10 max (µg/m³) =	14.03
PM-10 24hr Avg (µg/m³) =	4.13



DOWNWIND	8%
UPWIND	25%
CROSSWIND	12%
CALM	55%
TOTAL	100%



Time	Result	Action
12:00 AM	Ongoing daily logging	No action required