

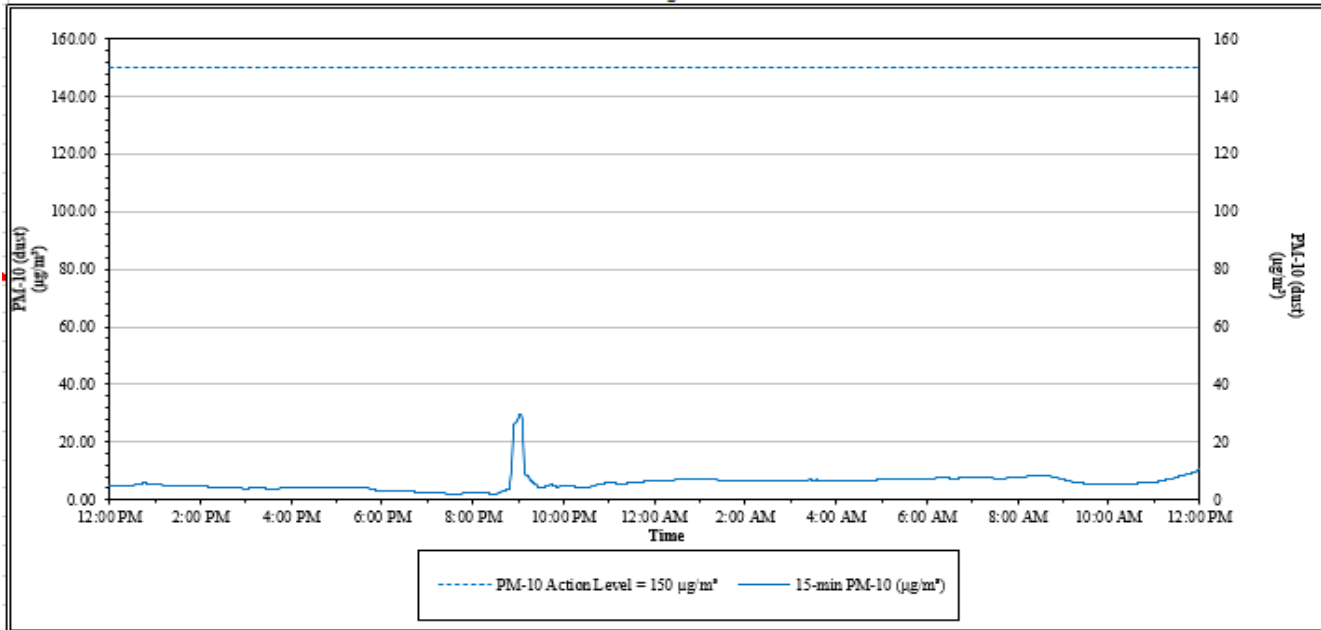


House Street Property – Tree Cutting Activities
1855 House Street NE
Belmont, Plainfield Township, Michigan

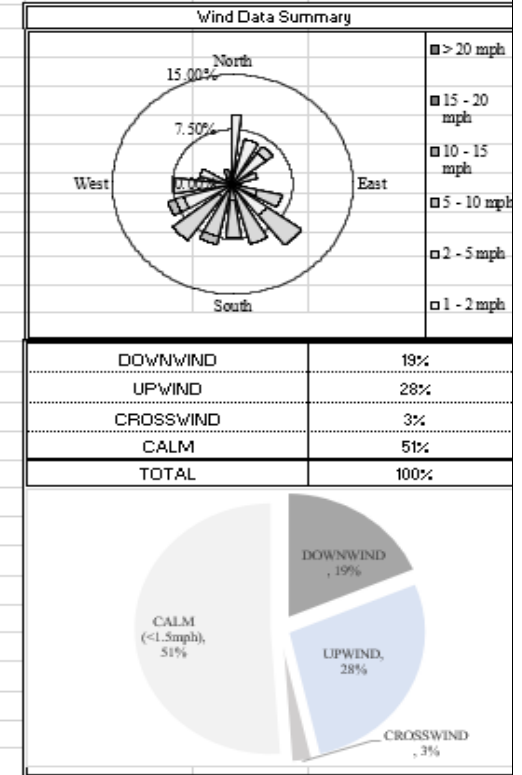
Date: 04/09/2023

Air Station: ST 2

Perimeter Air Monitoring Station - ST 2
 15-minute average concentrations



<i>Data Summary Statistics for Rolling 15 Minute Average</i>	
PM-10 min (µg/m³) =	1.95
PM-10 max (µg/m³) =	29.79
PM-10 24hr Avg (µg/m³) =	5.86



Time	Result	Action
12:00 AM	Ongoing daily logging	No action required

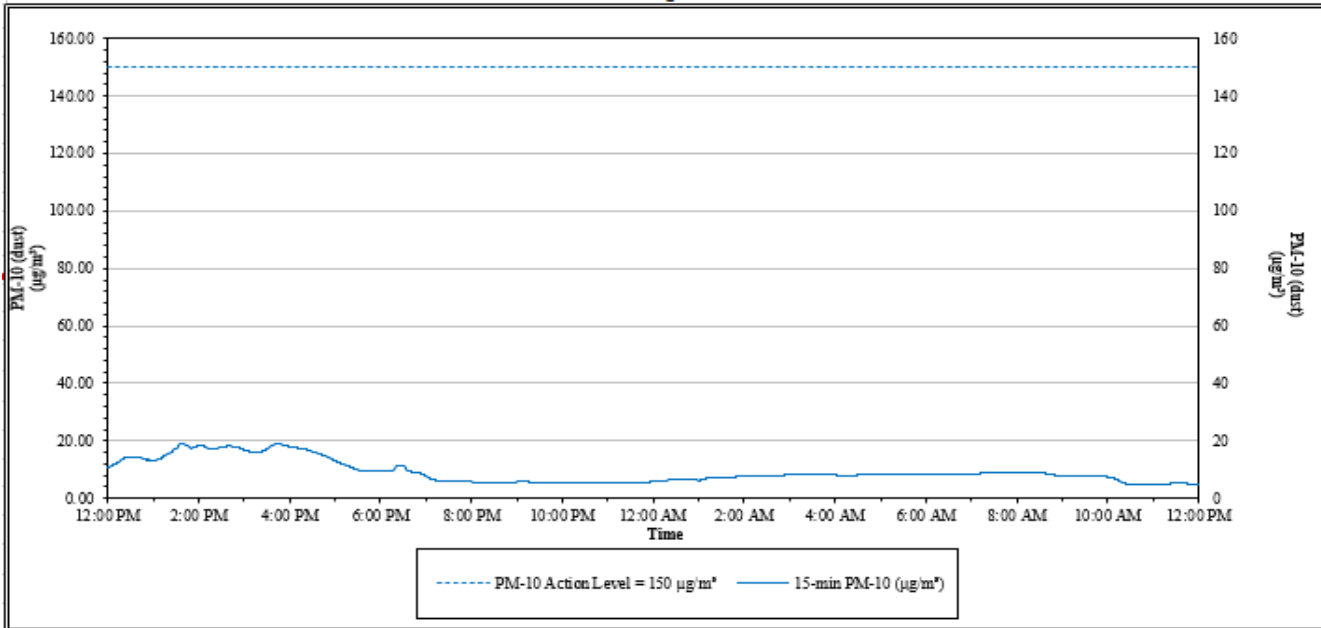


**House Street Property – Tree Cutting Activities
1855 House Street NE
Belmont, Plainfield Township, Michigan**

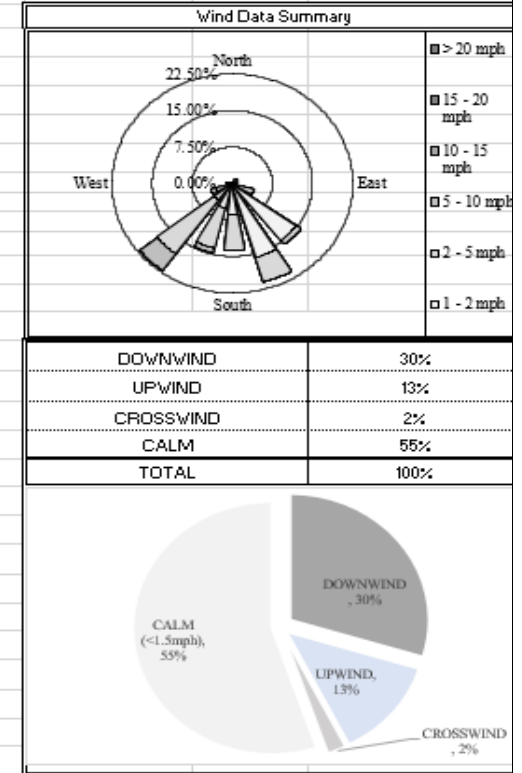
Date: 04/10/2023

Air Station: ST 2

Perimeter Air Monitoring Station - ST 2
15-minute average concentrations



<i>Data Summary Statistics for Rolling 15 Minute Average</i>	
PM-10 min (µg/m³) =	4.80
PM-10 max (µg/m³) =	19.18
PM-10 24hr Avg (µg/m³) =	9.17



Time	Result	Action
12:00 AM	Ongoing daily logging	No action required

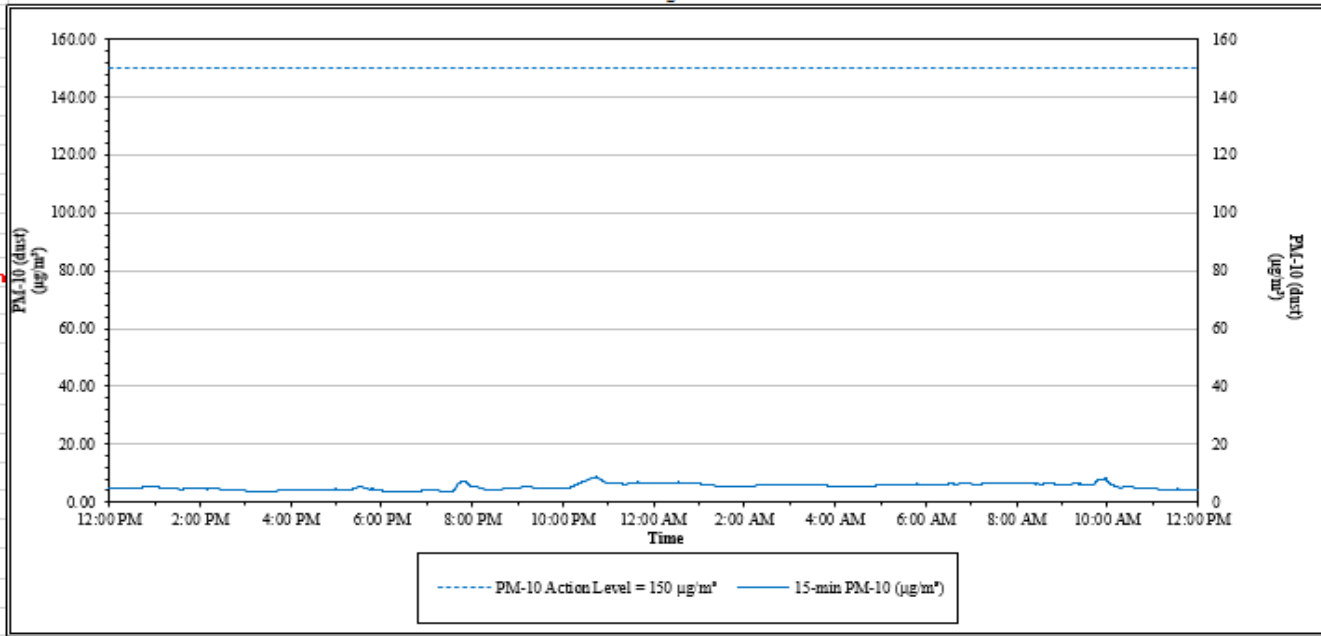


**House Street Property – Tree Cutting Activities
1855 House Street NE
Belmont, Plainfield Township, Michigan**

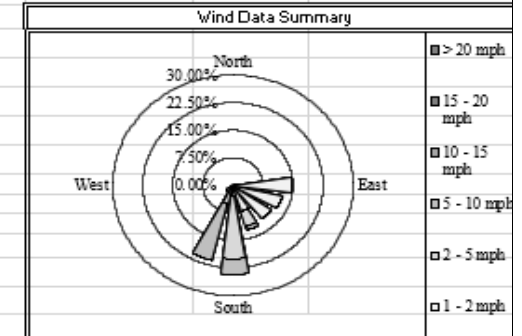
Date: 04/11/2023

Air Station: ST 2

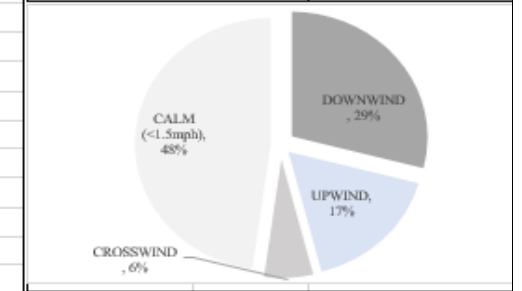
Perimeter Air Monitoring Station - ST 2
15-minute average concentrations



<i>Data Summary Statistics for Rolling 15 Minute Average</i>	
PM-10 min (µg/m³) =	3.66
PM-10 max (µg/m³) =	8.71
PM-10 24hr Avg (µg/m³) =	5.43



DOWNWIND	29%
UPWIND	17%
CROSSWIND	6%
CALM	48%
TOTAL	100%



Time	Result	Action
12:00 AM	Ongoing daily logging	No action required

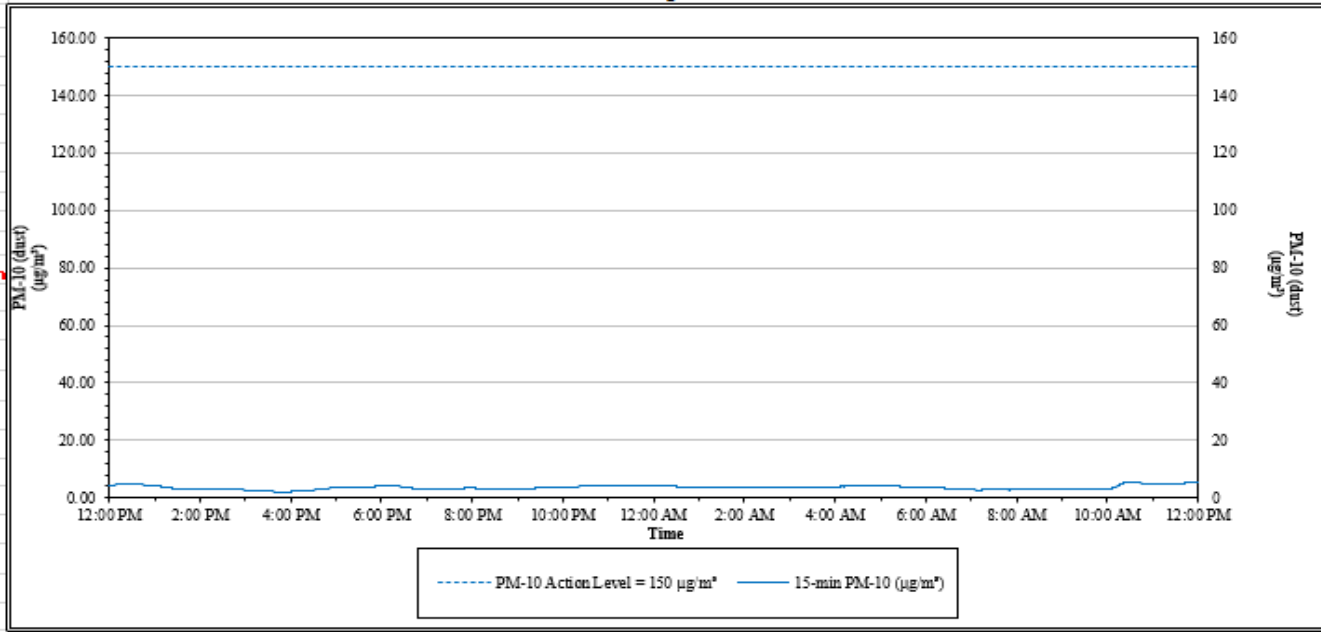


**House Street Property – Tree Cutting Activities
1855 House Street NE
Belmont, Plainfield Township, Michigan**

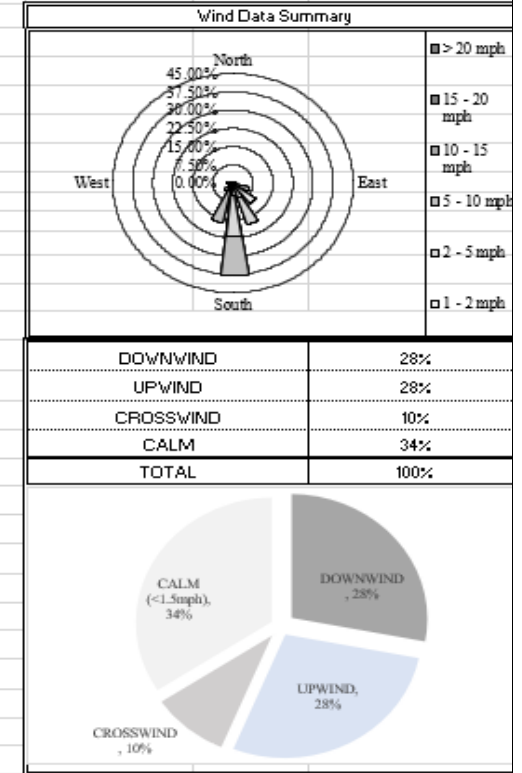
Date: 04/12/2023

Air Station: ST 2

Perimeter Air Monitoring Station - ST 2
15-minute average concentrations



<i>Data Summary Statistics for Rolling 15 Minute Average</i>	
PM-10 min ($\mu\text{g}/\text{m}^3$) =	1.94
PM-10 max ($\mu\text{g}/\text{m}^3$) =	5.73
PM-10 24hr Avg ($\mu\text{g}/\text{m}^3$) =	3.59



Time	Result	Action
12:00 AM	Ongoing daily logging	No action required

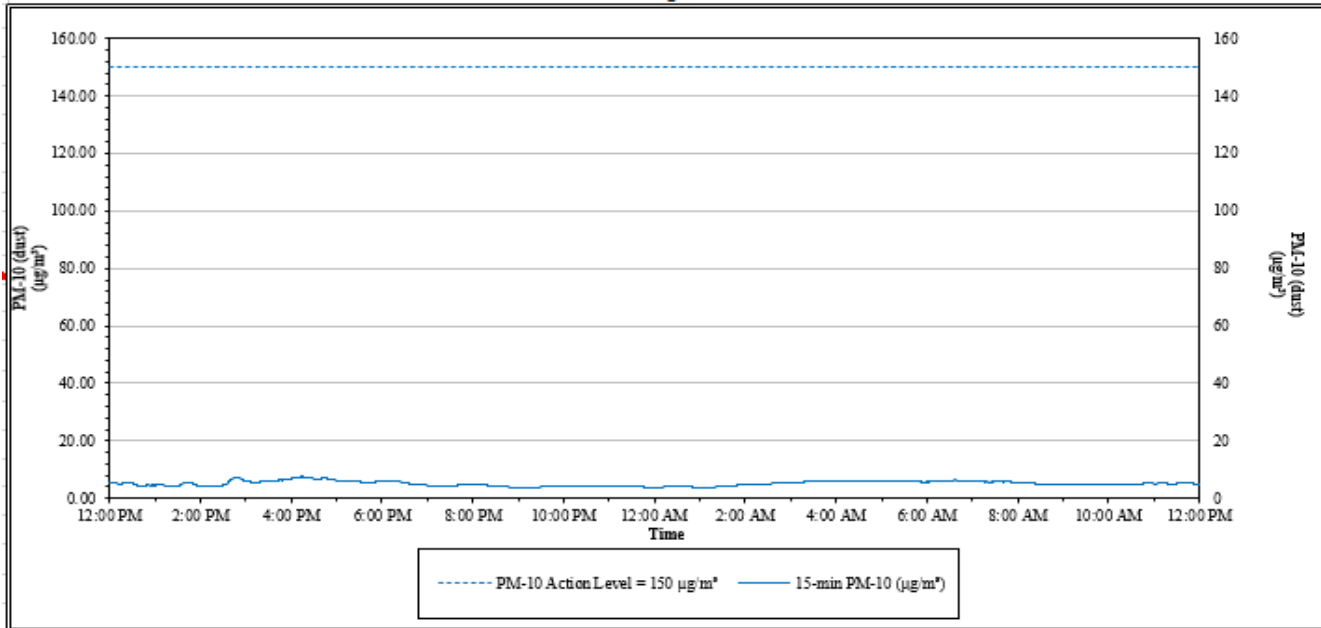


**House Street Property – Tree Cutting Activities
1855 House Street NE
Belmont, Plainfield Township, Michigan**

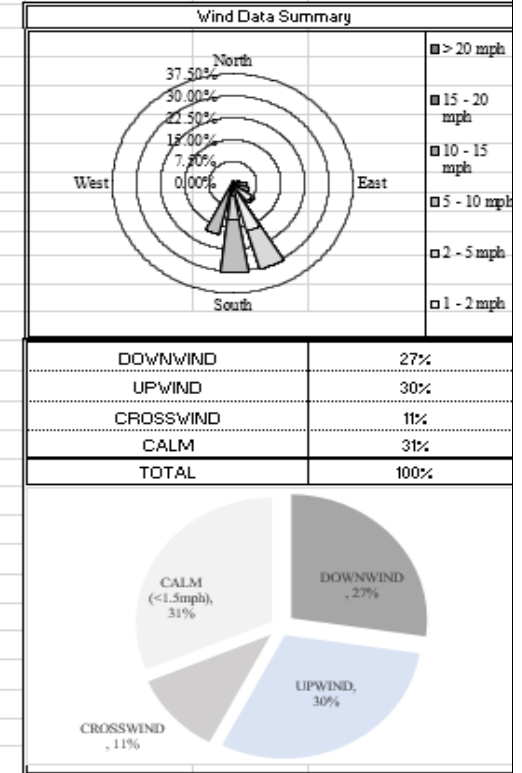
Date: 04/13/2023

Air Station: ST 2

Perimeter Air Monitoring Station - ST 2
15-minute average concentrations



<i>Data Summary Statistics for Rolling 15 Minute Average</i>	
PM-10 min (µg/m³) =	3.79
PM-10 max (µg/m³) =	7.59
PM-10 24hr Avg (µg/m³) =	5.14



Time	Result	Action
12:00 AM	Ongoing daily logging	No action required

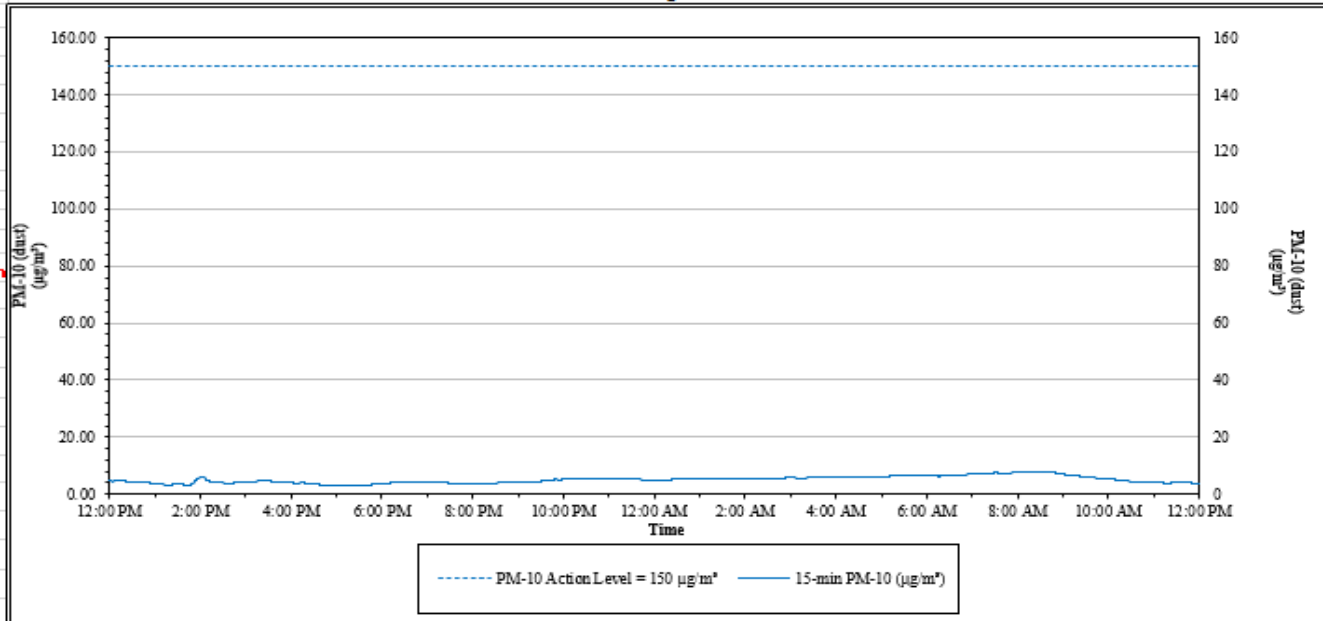


**House Street Property – Tree Cutting Activities
1855 House Street NE
Belmont, Plainfield Township, Michigan**

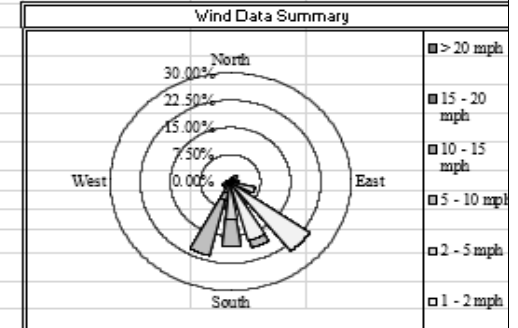
Date: 04/14/2023

Air Station: ST 2

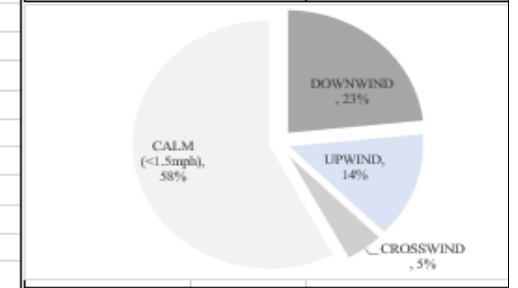
Perimeter Air Monitoring Station - ST 2
15-minute average concentrations



<i>Data Summary Statistics for Rolling 15 Minute Average</i>	
PM-10 min (µg/m³) =	2.83
PM-10 max (µg/m³) =	7.82
PM-10 24hr Avg (µg/m³) =	5.06



DOWNWIND	23%
UPWIND	14%
CROSSWIND	5%
CALM	58%
TOTAL	100%



Time	Result	Action
12:00 AM	Ongoing daily logging	No action required

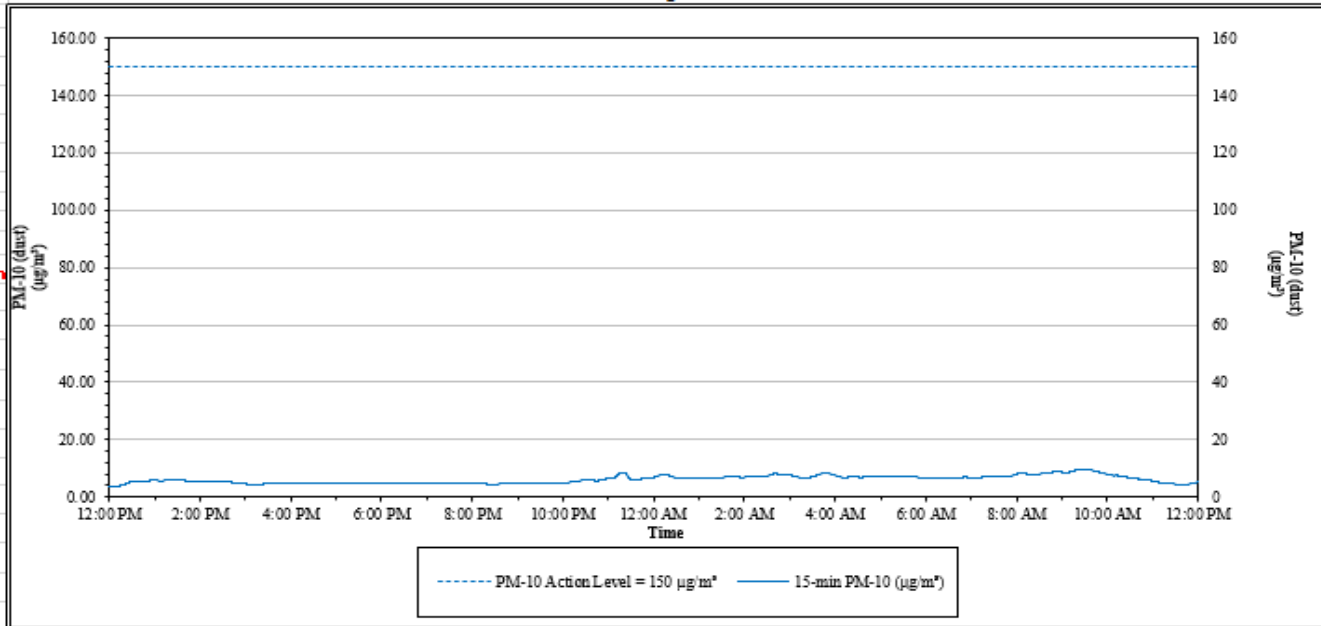


**House Street Property – Tree Cutting Activities
1855 House Street NE
Belmont, Plainfield Township, Michigan**

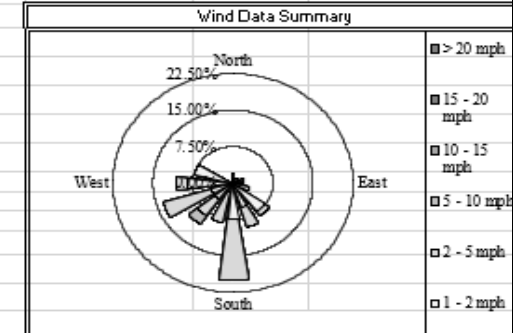
Date: 04/15/2023

Air Station: ST 2

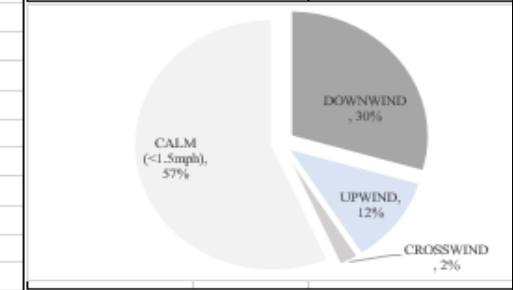
Perimeter Air Monitoring Station - ST 2
15-minute average concentrations



<i>Data Summary Statistics for Rolling 15 Minute Average</i>	
PM-10 min (µg/m³) =	3.85
PM-10 max (µg/m³) =	9.55
PM-10 24hr Avg (µg/m³) =	6.12



DOWNWIND	30%
UPWIND	12%
CROSSWIND	2%
CALM	57%
TOTAL	100%



Time	Result	Action
12:00 AM	Ongoing daily logging	No action required