

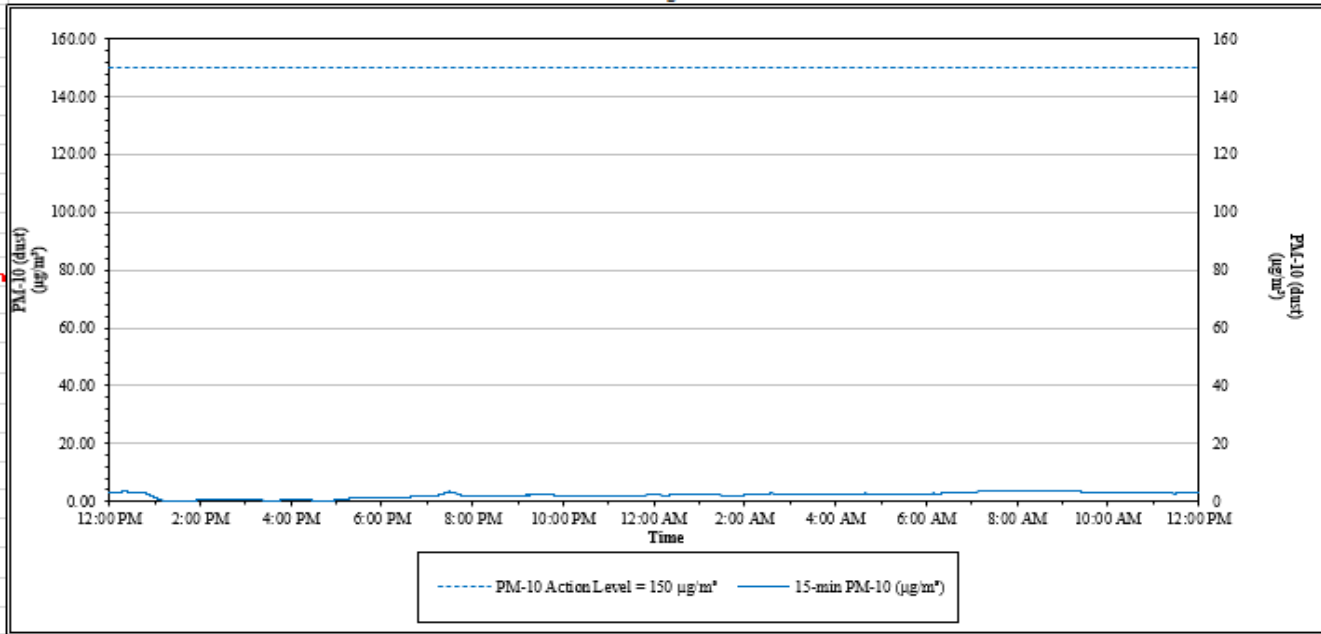


**House Street Property – Tree Cutting Activities
1855 House Street NE
Belmont, Plainfield Township, Michigan**

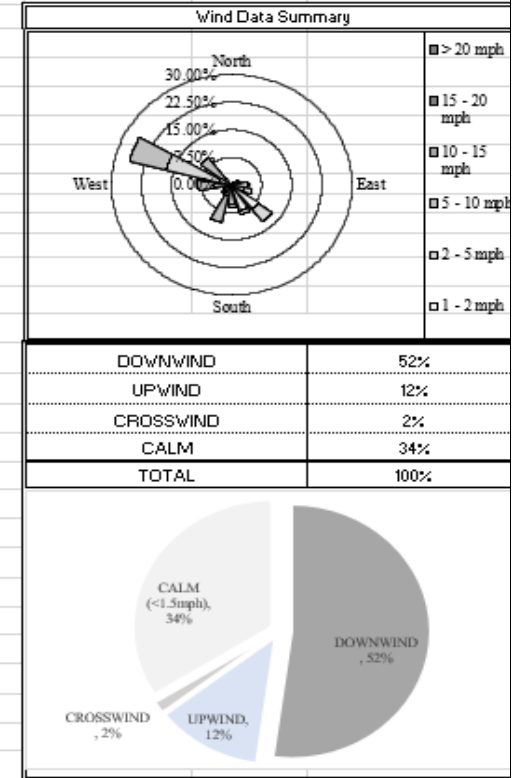
Date: 04/02/2023

Air Station: ST 2

Perimeter Air Monitoring Station - ST 2
15-minute average concentrations



<i>Data Summary Statistics for Rolling 15 Minute Average</i>	
PM-10 min ($\mu\text{g}/\text{m}^3$) =	0.14
PM-10 max ($\mu\text{g}/\text{m}^3$) =	3.87
PM-10 24hr Avg ($\mu\text{g}/\text{m}^3$) =	2.17



Time	Result	Action
12:00 AM	Ongoing daily logging	No action required

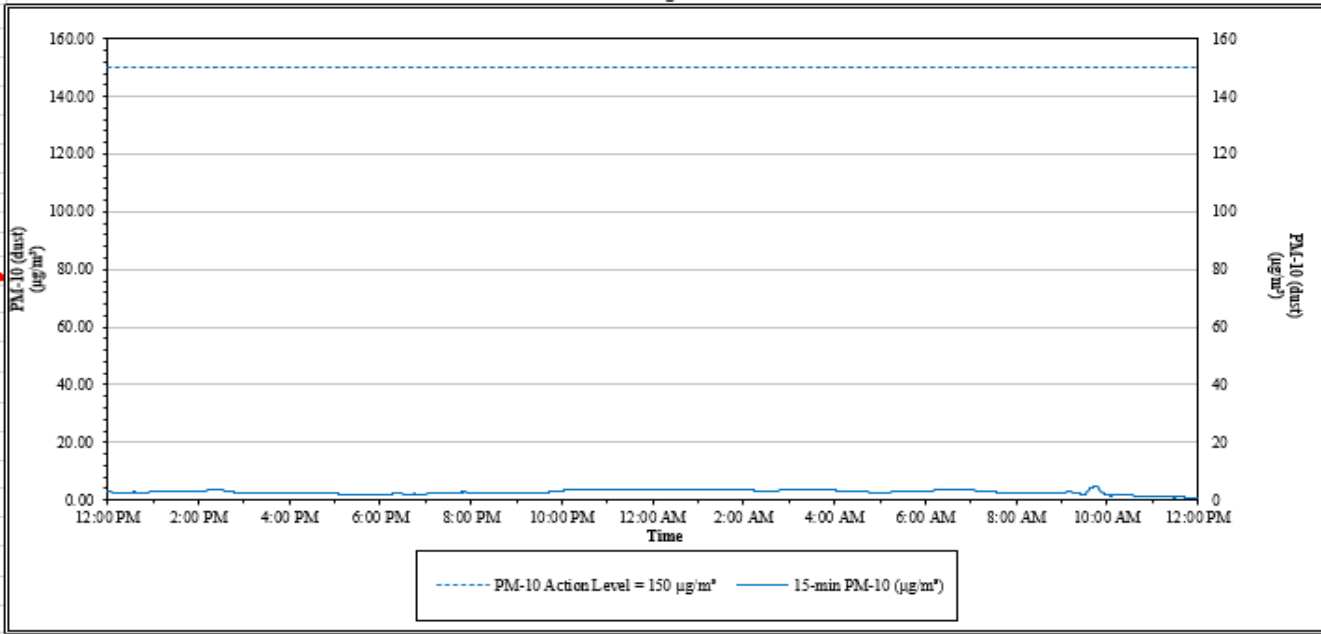


**House Street Property – Tree Cutting Activities
1855 House Street NE
Belmont, Plainfield Township, Michigan**

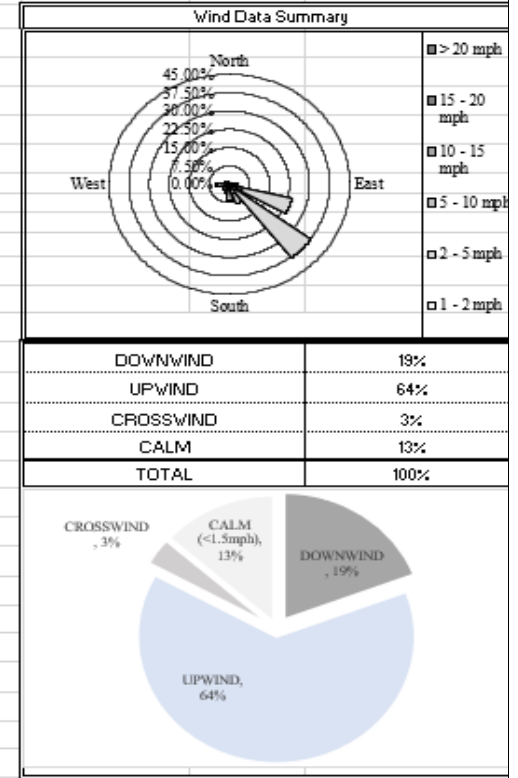
Date: 04/03/2023

Air Station: ST 2

Perimeter Air Monitoring Station - ST 2
15-minute average concentrations



<i>Data Summary Statistics for Rolling 15 Minute Average</i>	
PM-10 min (µg/m³) =	0.89
PM-10 max (µg/m³) =	4.90
PM-10 24hr Avg (µg/m³) =	2.82



Time	Result	Action
12:00 AM	Ongoing daily logging	No action required

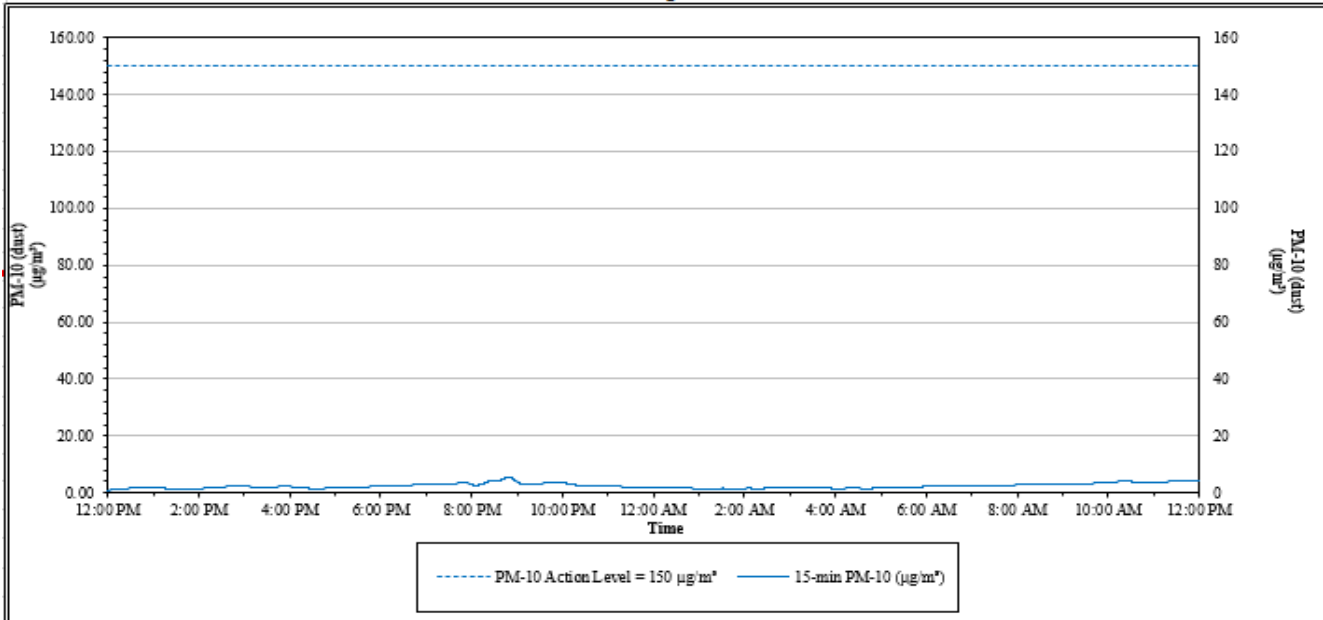


**House Street Property – Tree Cutting Activities
1855 House Street NE
Belmont, Plainfield Township, Michigan**

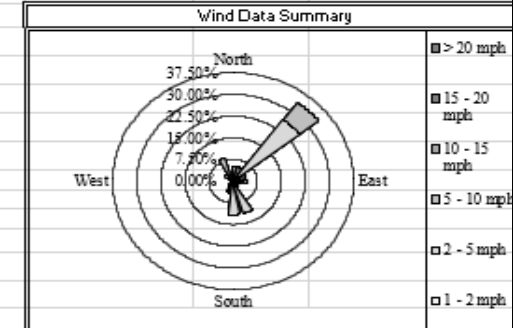
Date: 04/04/2023

Air Station: ST 2

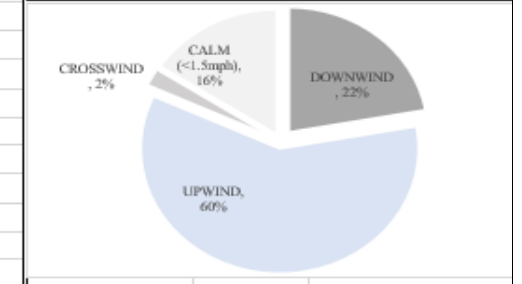
Perimeter Air Monitoring Station - ST 2
15-minute average concentrations



<i>Data Summary Statistics for Rolling 15 Minute Average</i>	
PM-10 min (µg/m³) =	0.98
PM-10 max (µg/m³) =	5.52
PM-10 24hr Avg (µg/m³) =	2.42



DOWNWIND	22%
UPWIND	60%
CROSSWIND	2%
CALM	16%
TOTAL	100%



Time	Result	Action
12:00 AM	Ongoing daily logging	No action required

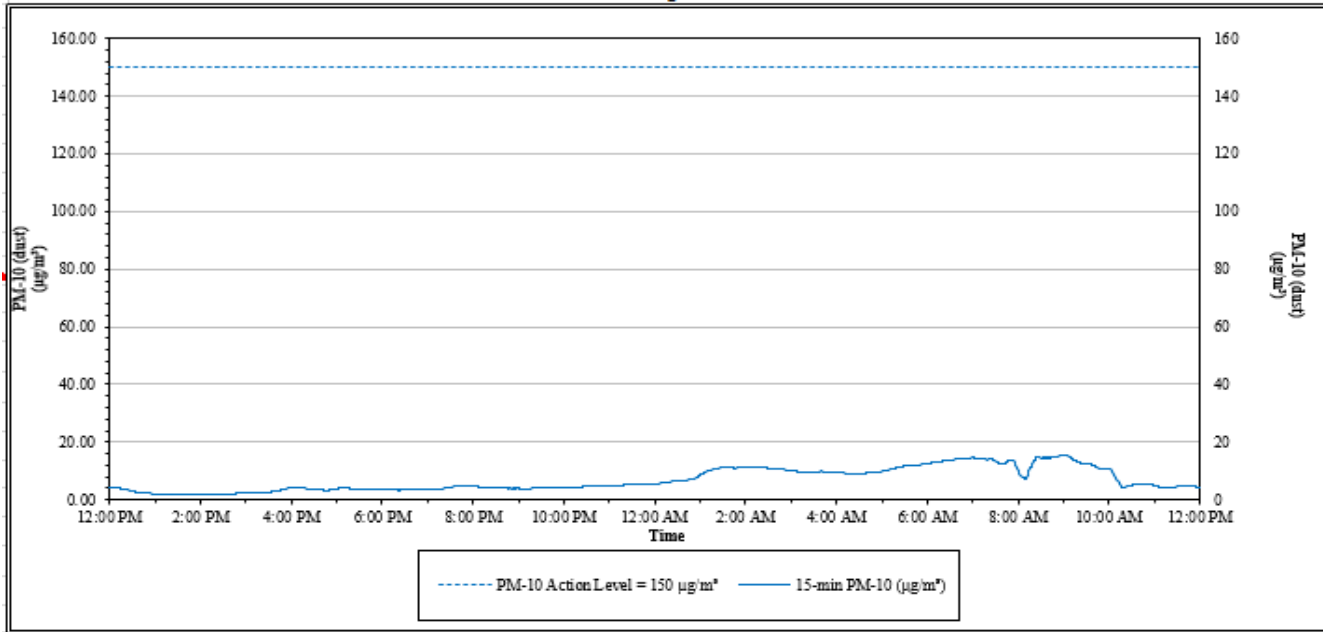


**House Street Property – Tree Cutting Activities
1855 House Street NE
Belmont, Plainfield Township, Michigan**

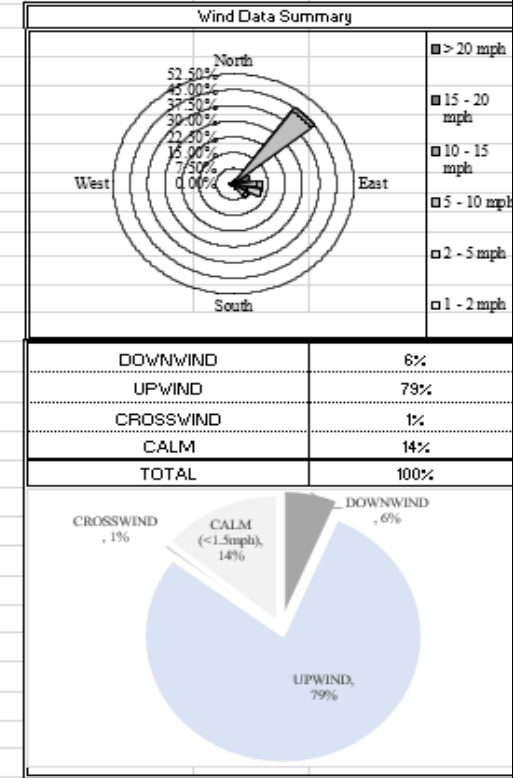
Date: 04/05/2023

Air Station: ST 2

Perimeter Air Monitoring Station - ST 2
15-minute average concentrations



<i>Data Summary Statistics for Rolling 15 Minute Average</i>	
PM-10 min (µg/m³) =	1.72
PM-10 max (µg/m³) =	15.67
PM-10 24hr Avg (µg/m³) =	6.91



Time	Result	Action
12:00 AM	Ongoing daily logging	No action required

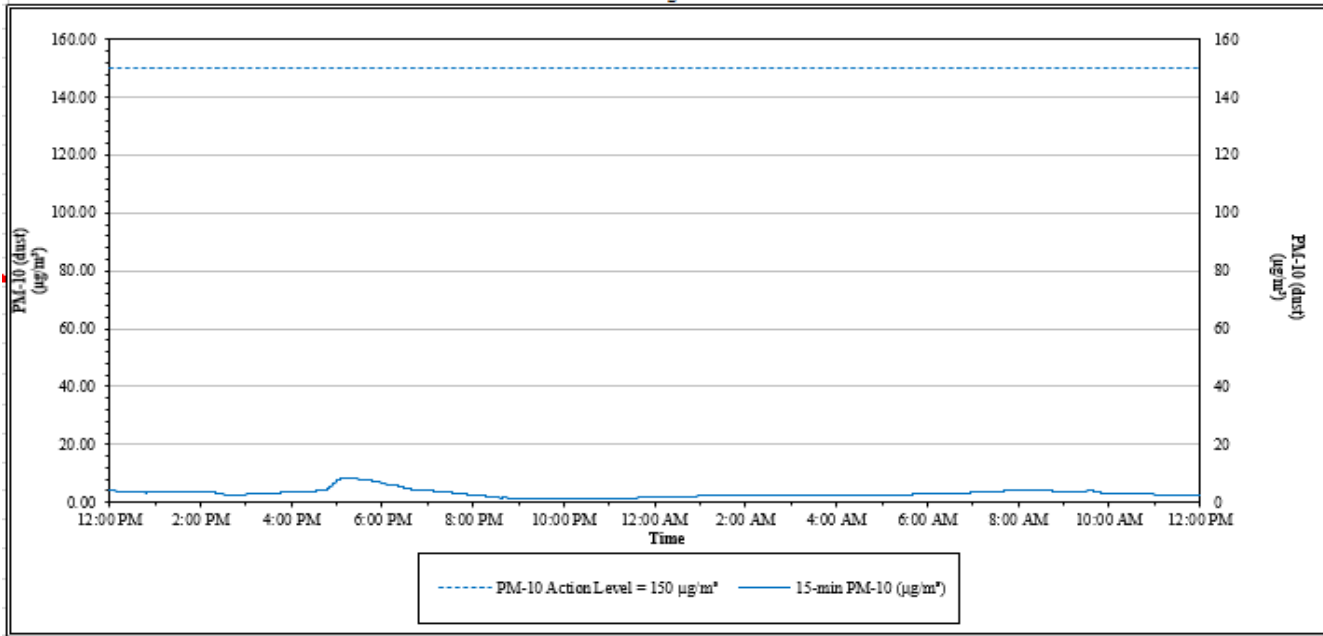


**House Street Property – Tree Cutting Activities
1855 House Street NE
Belmont, Plainfield Township, Michigan**

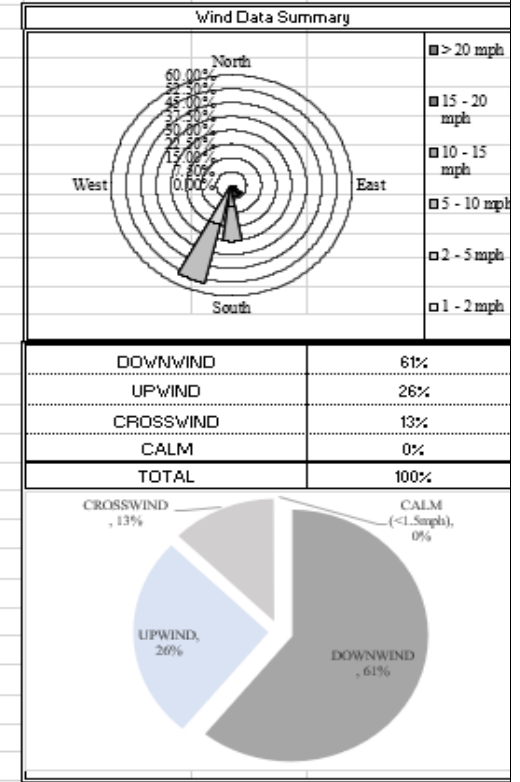
Date: 04/06/2023

Air Station: ST 2

Perimeter Air Monitoring Station - ST 2
15-minute average concentrations



<i>Data Summary Statistics for Rolling 15 Minute Average</i>	
PM-10 min (µg/m³) =	1.02
PM-10 max (µg/m³) =	8.59
PM-10 24hr Avg (µg/m³) =	3.11



Time	Result	Action
12:00 AM	Ongoing daily logging	No action required

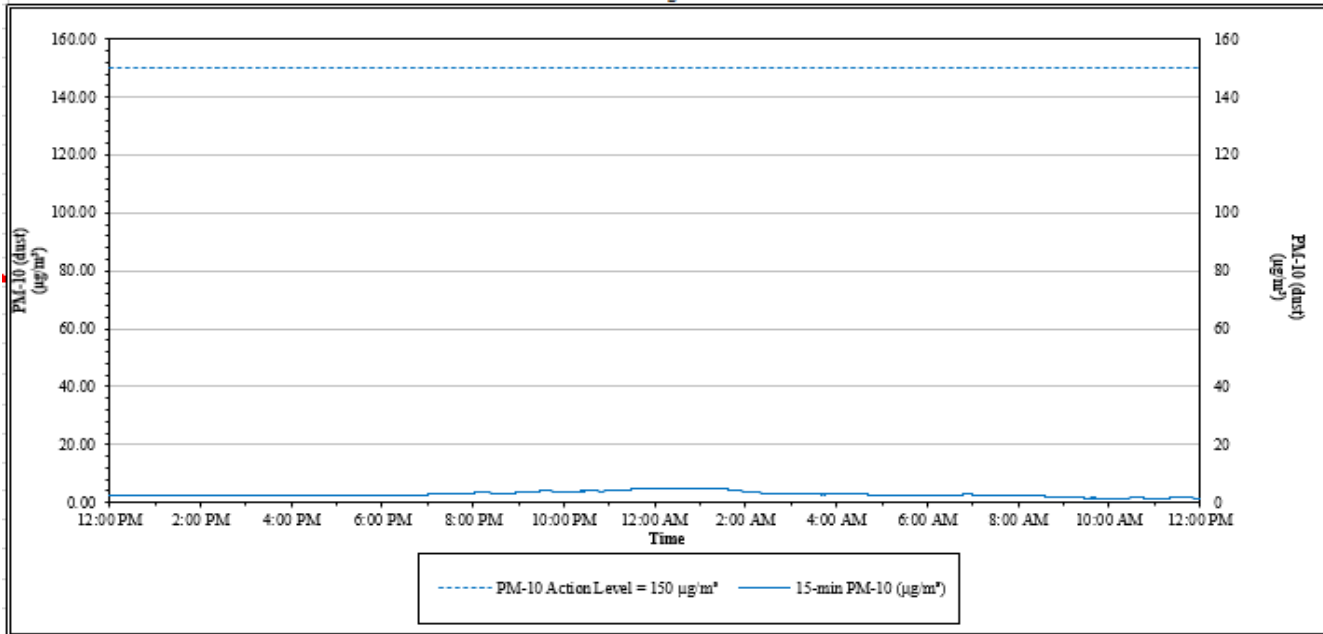


House Street Property – Tree Cutting Activities
1855 House Street NE
Belmont, Plainfield Township, Michigan

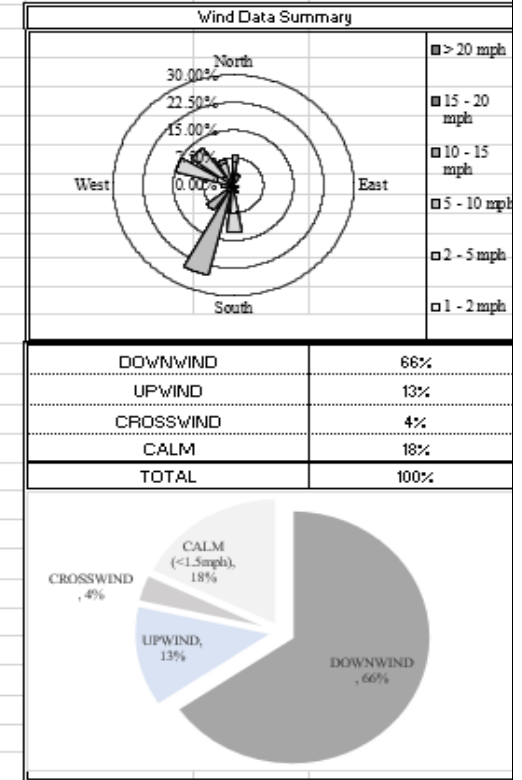
Date: 04/07/2023

Air Station: ST 2

Perimeter Air Monitoring Station - ST 2
 15-minute average concentrations



<i>Data Summary Statistics for Rolling 15 Minute Average</i>	
PM-10 min (µg/m³) =	1.39
PM-10 max (µg/m³) =	5.08
PM-10 24hr Avg (µg/m³) =	2.88



Time	Result	Action
12:00 AM	Ongoing daily logging	No action required

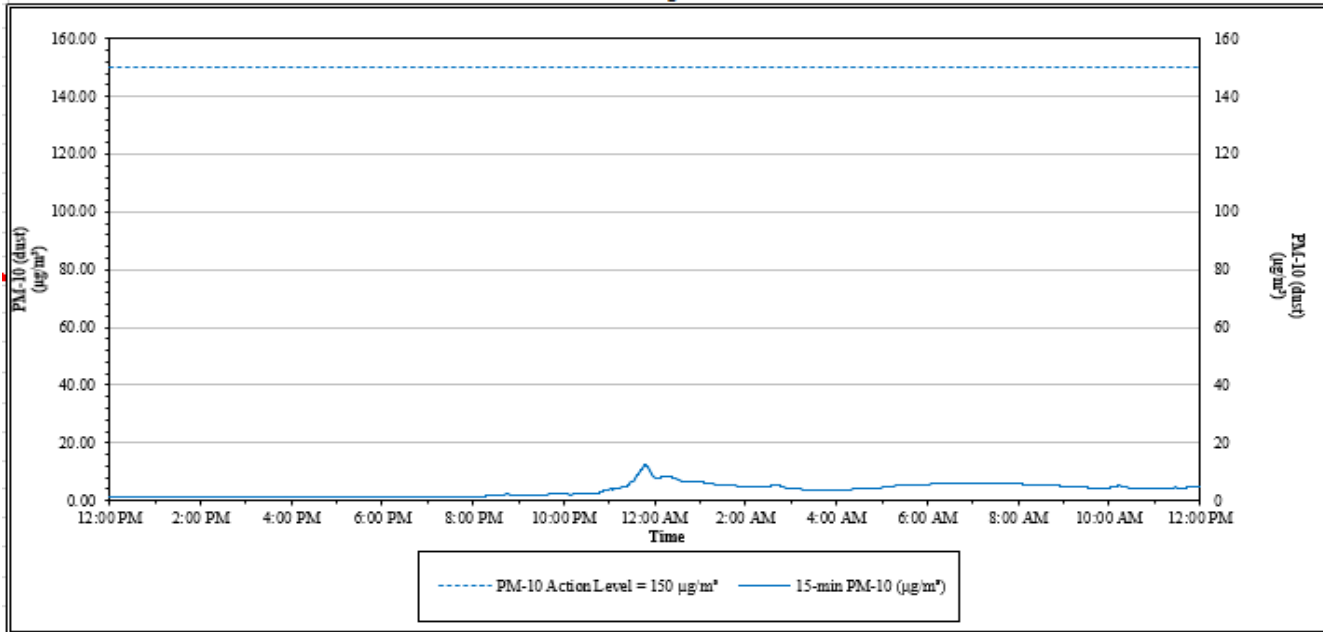


**House Street Property – Tree Cutting Activities
1855 House Street NE
Belmont, Plainfield Township, Michigan**

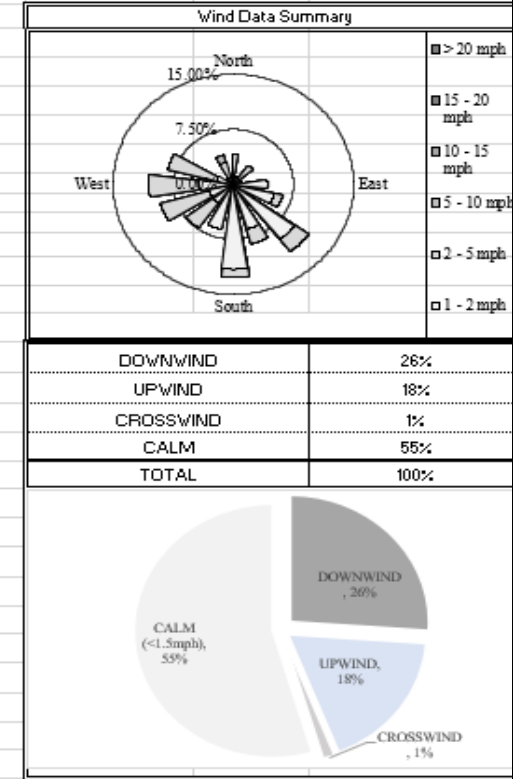
Date: 04/08/2023

Air Station: ST 2

Perimeter Air Monitoring Station - ST 2
15-minute average concentrations



<i>Data Summary Statistics for Rolling 15 Minute Average</i>	
PM-10 min (µg/m³) =	1.02
PM-10 max (µg/m³) =	12.28
PM-10 24hr Avg (µg/m³) =	3.57



Time	Result	Action
12:00 AM	Ongoing daily logging	No action required