

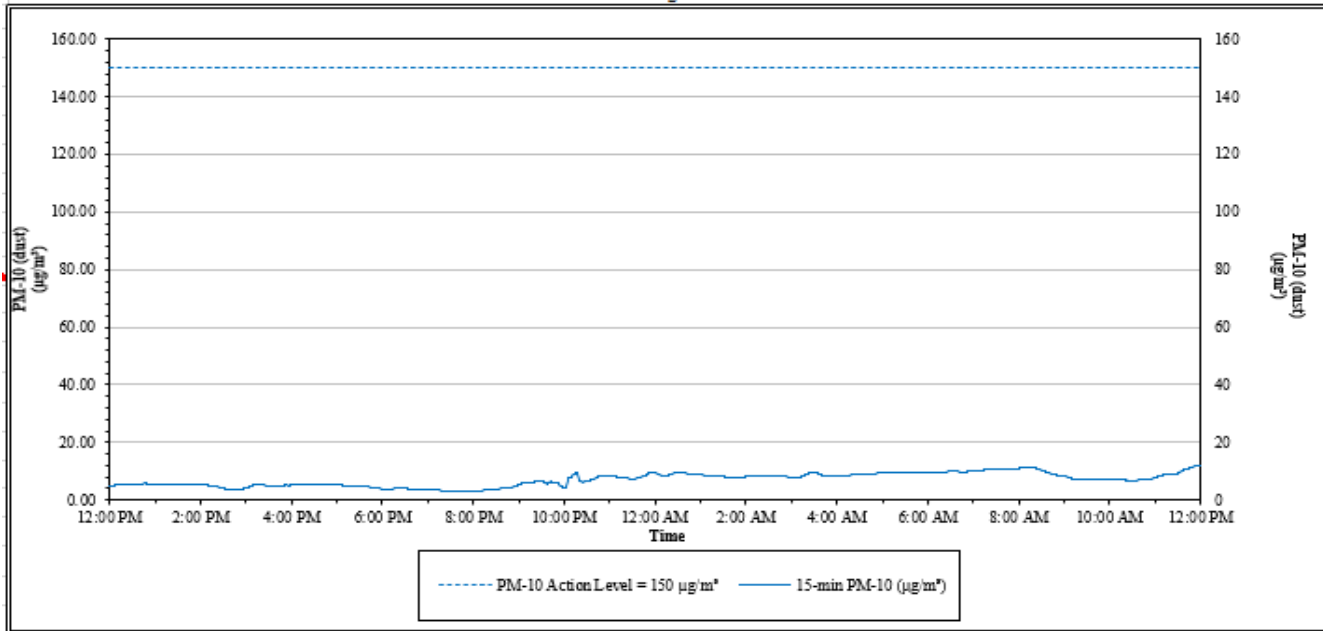


**House Street Property – Tree Cutting Activities  
1855 House Street NE  
Belmont, Plainfield Township, Michigan**

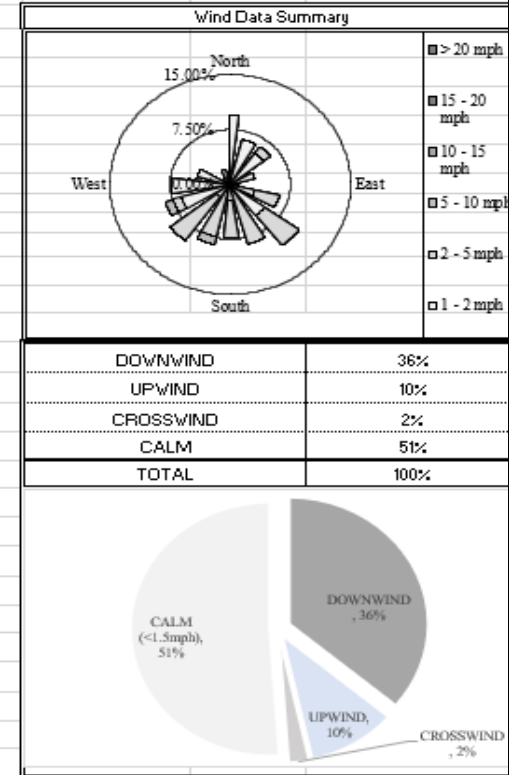
Date: 04/09/2023

Air Station: ST 1

**Perimeter Air Monitoring Station - ST 1**  
15-minute average concentrations



<i>Data Summary Statistics for Rolling 15 Minute Average</i>	
<b>PM-10 min =</b>	<b>2.83</b>
<b>PM-10 max =</b>	<b>12.14</b>
<b>PM-10 24hr Avg =</b>	<b>7.08</b>



Time	Result	Action
12:00 AM	Ongoing daily logging	No action required

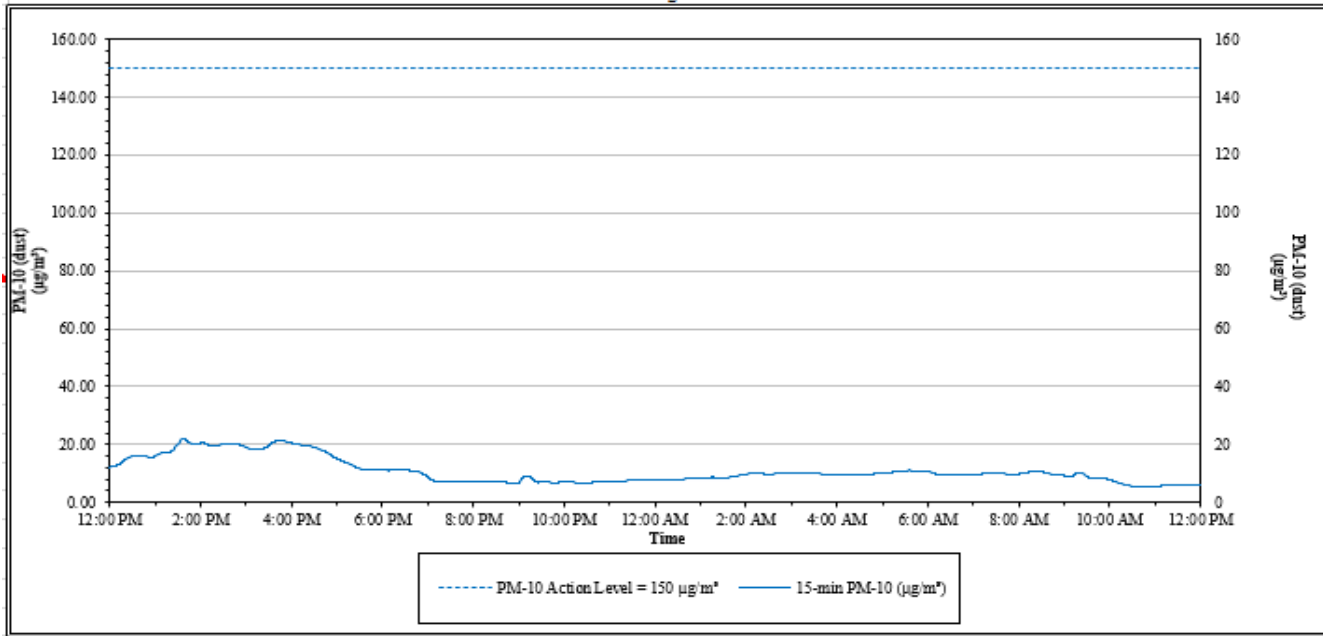


**House Street Property – Tree Cutting Activities**  
**1855 House Street NE**  
**Belmont, Plainfield Township, Michigan**

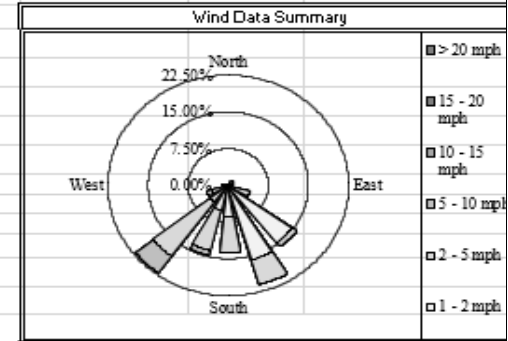
Date: 04/10/2023

Air Station: ST 1

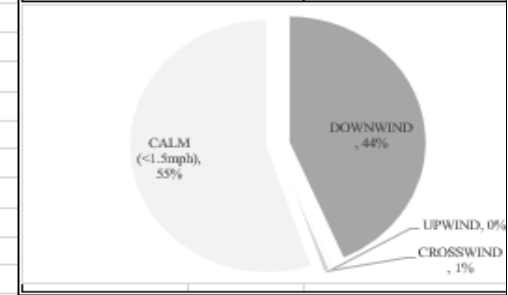
**Perimeter Air Monitoring Station - ST 1**  
 15-minute average concentrations



<i>Data Summary Statistics for Rolling 15 Minute Average</i>	
<b>PM-10 min =</b>	<b>5.53</b>
<b>PM-10 max =</b>	<b>22.06</b>
<b>PM-10 24hr Avg =</b>	<b>10.82</b>



DOWNWIND	44%
UPWIND	0%
CROSSWIND	1%
CALM	55%
<b>TOTAL</b>	<b>100%</b>



Time	Result	Action
12:00 AM	Ongoing daily logging	No action required

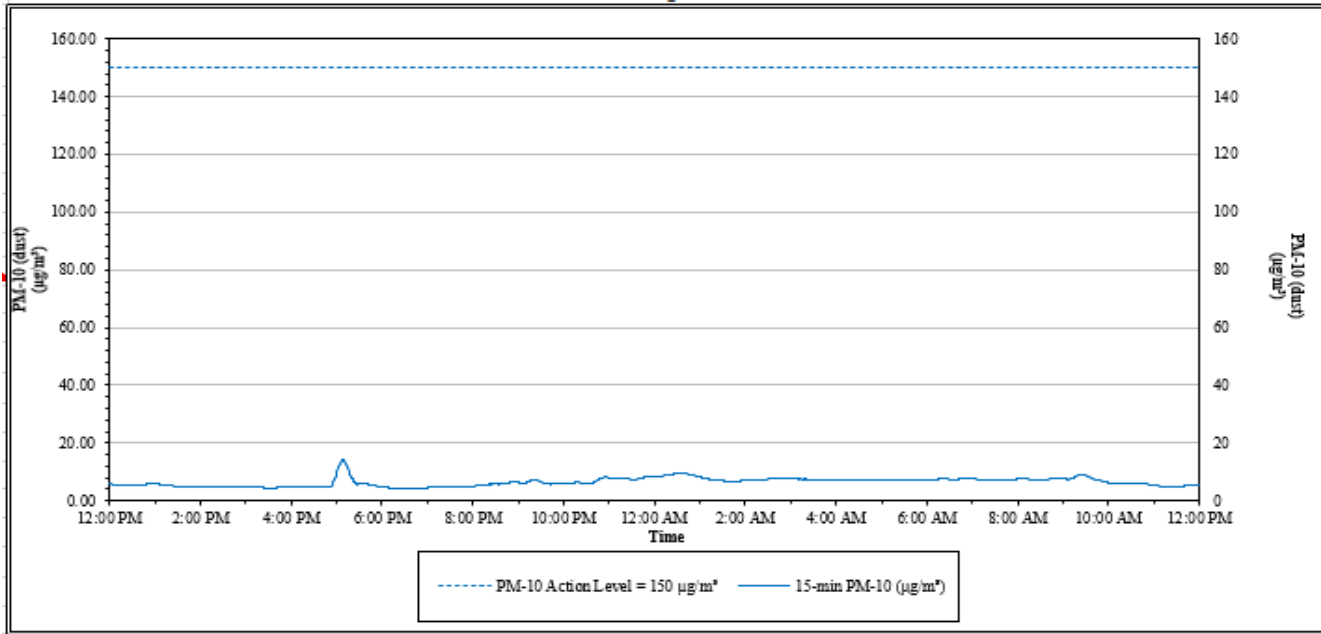


**House Street Property – Tree Cutting Activities  
1855 House Street NE  
Belmont, Plainfield Township, Michigan**

Date: 04/11/2023

Air Station: ST 1

**Perimeter Air Monitoring Station - ST 1**  
15-minute average concentrations



<i>Data Summary Statistics for Rolling 15 Minute Average</i>	
<b>PM-10 min =</b>	<b>4.32</b>
<b>PM-10 max =</b>	<b>14.16</b>
<b>PM-10 24hr Avg =</b>	<b>6.47</b>

**Wind Data Summary**

DOWNWIND	51%
UPWIND	0%
CROSSWIND	0%
CALM	48%
<b>TOTAL</b>	<b>100%</b>

Time	Result	Action
12:00 AM	Ongoing daily logging	No action required

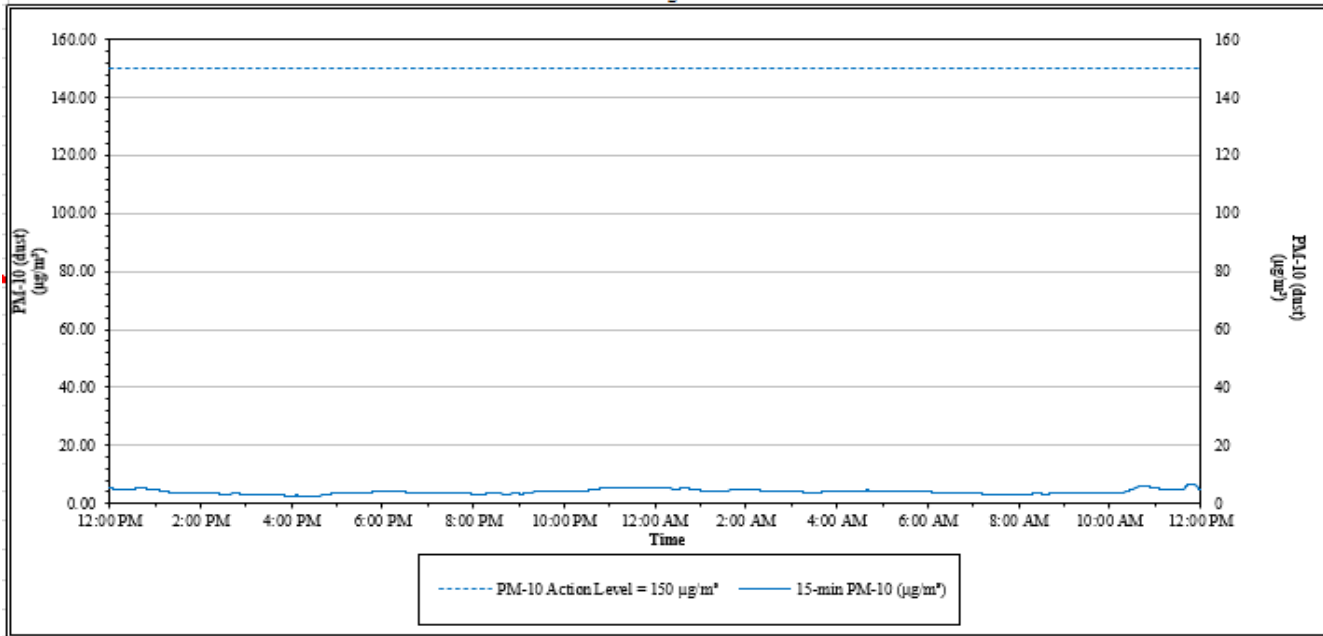


**House Street Property – Tree Cutting Activities  
1855 House Street NE  
Belmont, Plainfield Township, Michigan**

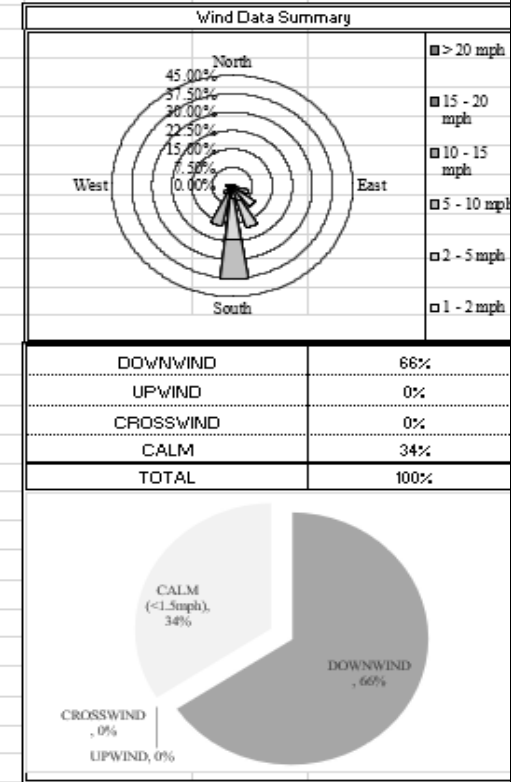
Date: 04/12/2023

Air Station: ST 1

**Perimeter Air Monitoring Station - ST 1**  
15-minute average concentrations



<i>Data Summary Statistics for Rolling 15 Minute Average</i>	
<b>PM-10 min =</b>	<b>2.44</b>
<b>PM-10 max =</b>	<b>6.57</b>
<b>PM-10 24hr Avg =</b>	<b>4.06</b>



Time	Result	Action
12:00 AM	Ongoing daily logging	No action required

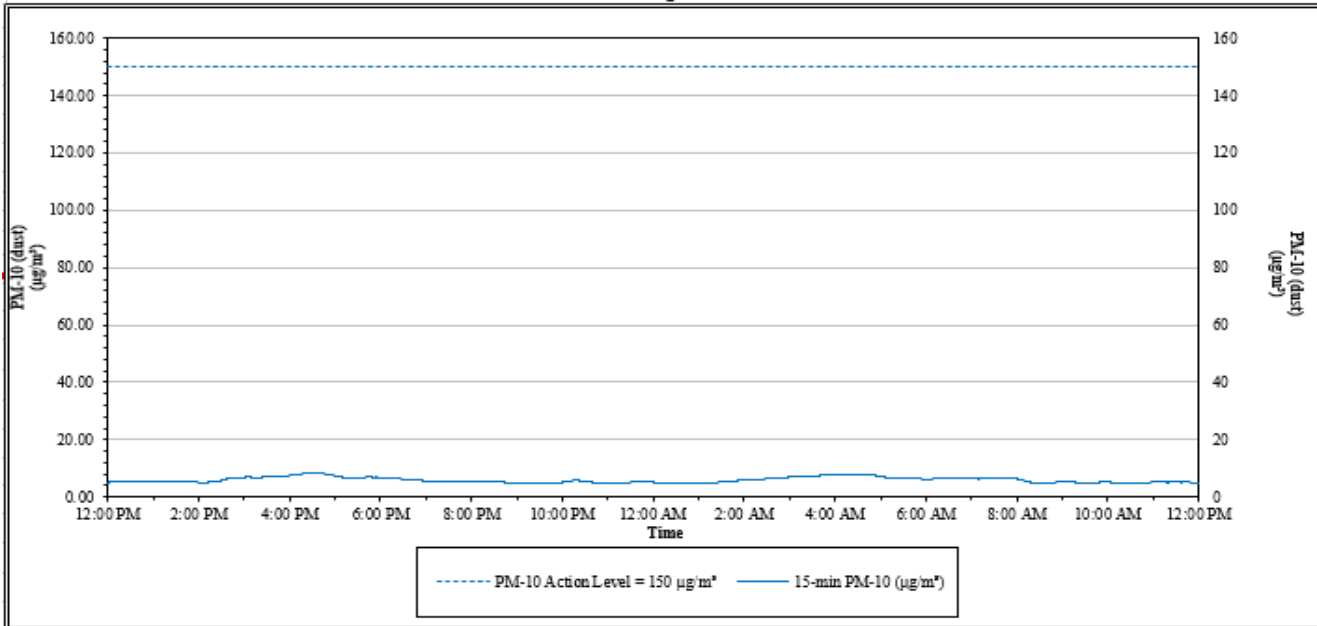


**House Street Property – Tree Cutting Activities  
1855 House Street NE  
Belmont, Plainfield Township, Michigan**

Date: 04/13/2023

Air Station: ST 1

**Perimeter Air Monitoring Station - ST 1**  
15-minute average concentrations

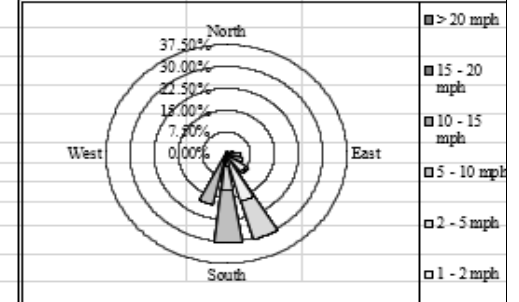


----- PM-10 Action Level = 150 µg/m³    — 15-min PM-10 (µg/m³)

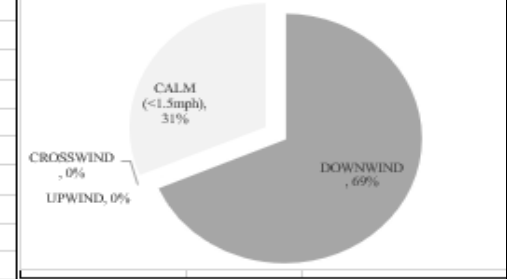
*Data Summary Statistics for Rolling 15 Minute Average*

<b>PM-10 min =</b>	<b>4.59</b>
<b>PM-10 max =</b>	<b>8.38</b>
<b>PM-10 24hr Avg =</b>	<b>5.94</b>

**Wind Data Summary**



DOWNWIND	69%
UPWIND	0%
CROSSWIND	0%
CALM	31%
<b>TOTAL</b>	<b>100%</b>



Time	Result	Action
12:00 AM	Ongoing daily logging	No action required

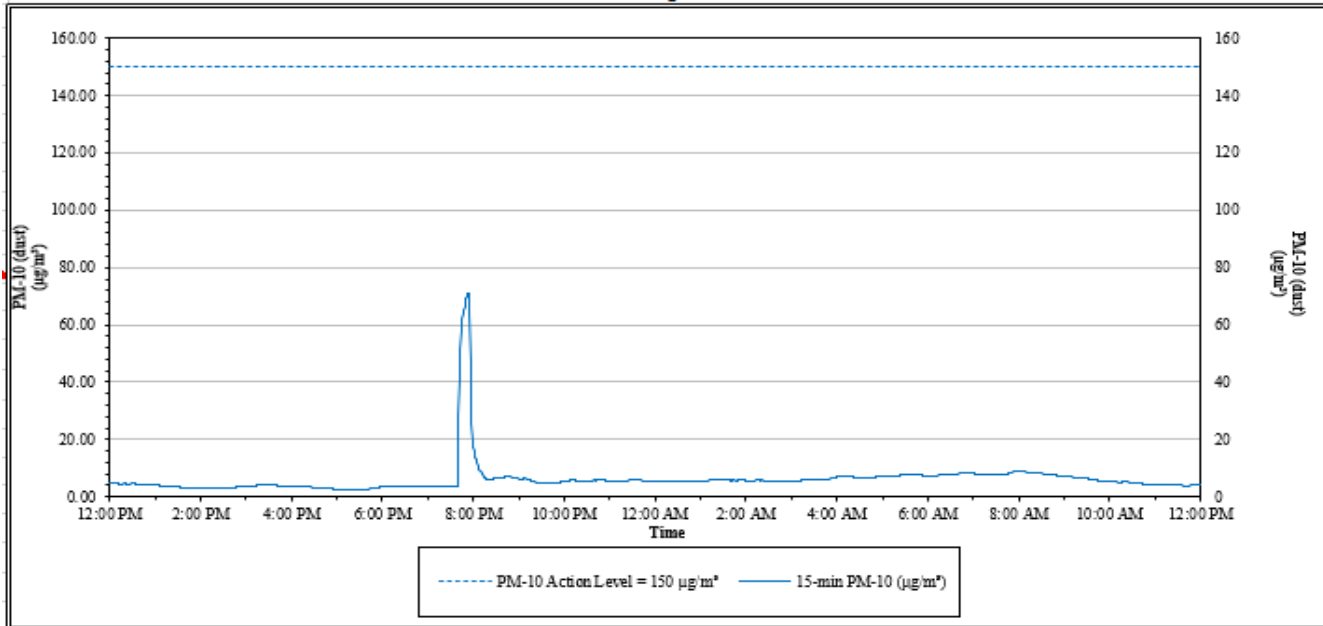


**House Street Property – Tree Cutting Activities  
1855 House Street NE  
Belmont, Plainfield Township, Michigan**

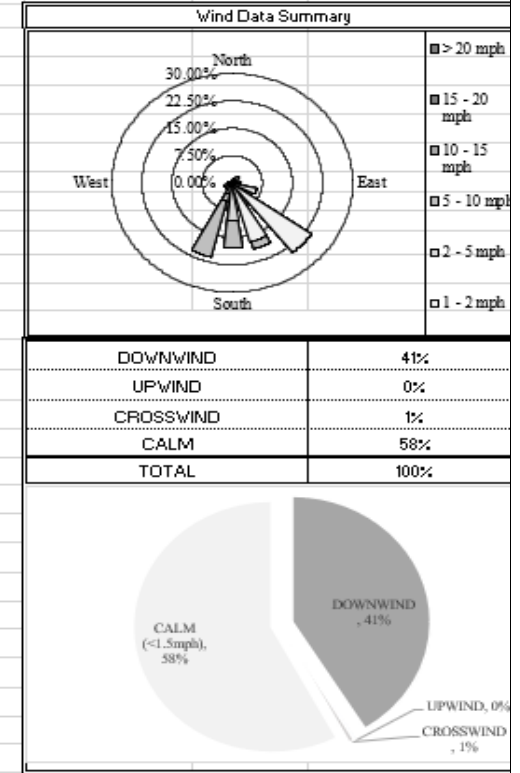
Date: 04/14/2023

Air Station: ST 1

**Perimeter Air Monitoring Station - ST 1**  
15-minute average concentrations



<i>Data Summary Statistics for Rolling 15 Minute Average</i>	
<b>PM-10 min =</b>	<b>2.23</b>
<b>PM-10 max =</b>	<b>71.12</b>
<b>PM-10 24hr Avg =</b>	<b>6.06</b>



Time	Result	Action
12:00 AM	Ongoing daily logging	No action required

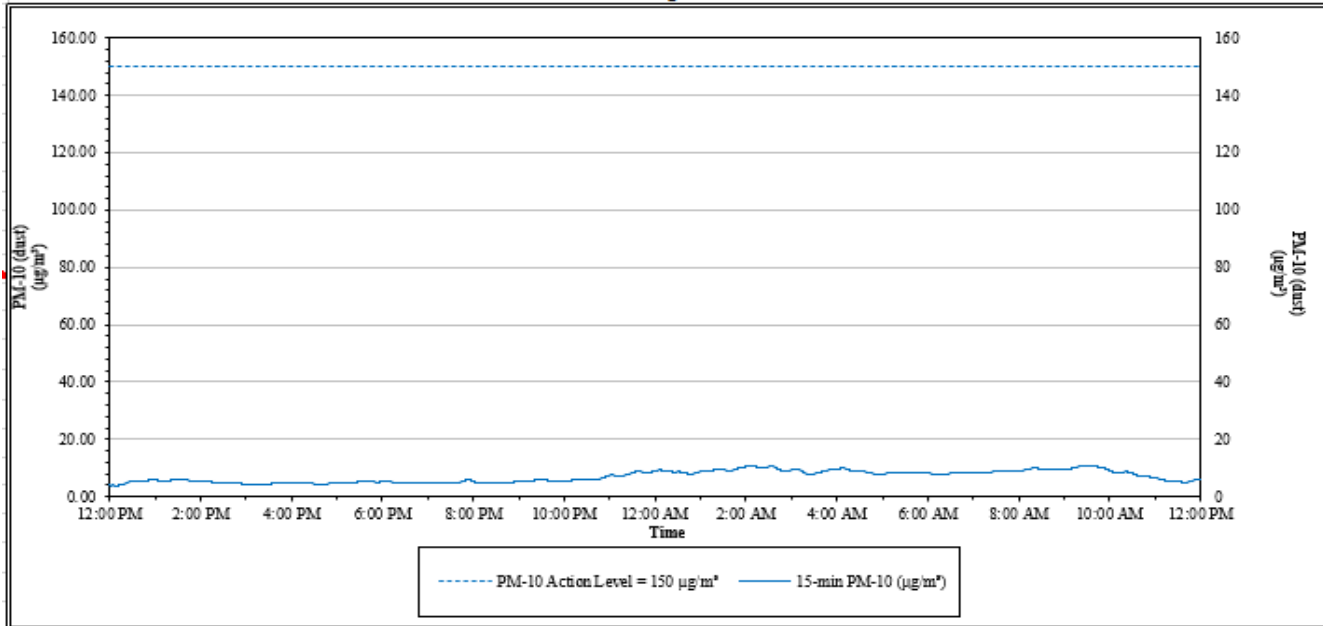


**House Street Property – Tree Cutting Activities  
1855 House Street NE  
Belmont, Plainfield Township, Michigan**

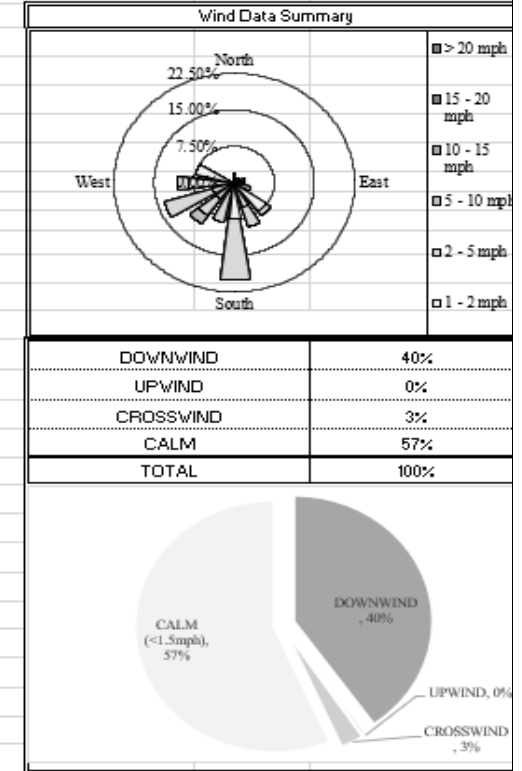
Date: 04/15/2023

Air Station: ST 1

**Perimeter Air Monitoring Station - ST 1**  
15-minute average concentrations



<i>Data Summary Statistics for Rolling 15 Minute Average</i>	
<b>PM-10 min =</b>	<b>3.89</b>
<b>PM-10 max =</b>	<b>10.92</b>
<b>PM-10 24hr Avg =</b>	<b>7.04</b>



Time	Result	Action
12:00 AM	Ongoing daily logging	No action required