

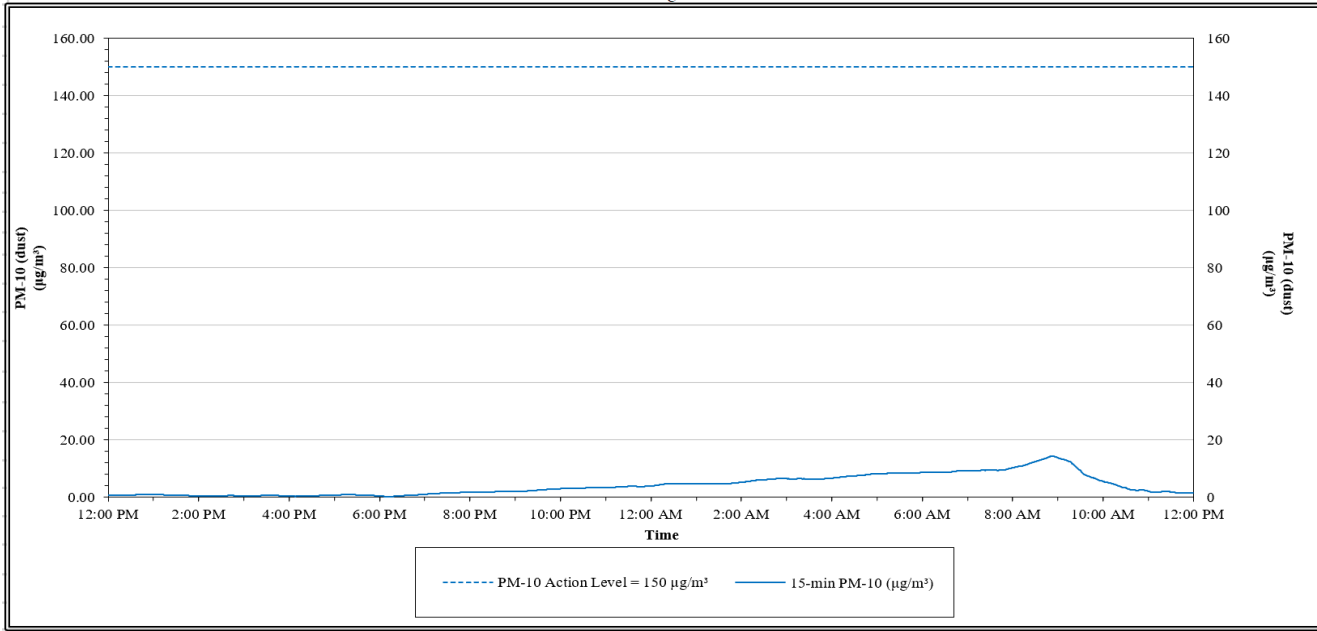


**House Street Property – Tree Cutting Activities
1855 House Street NE
Belmont, Plainfield Township, Michigan**

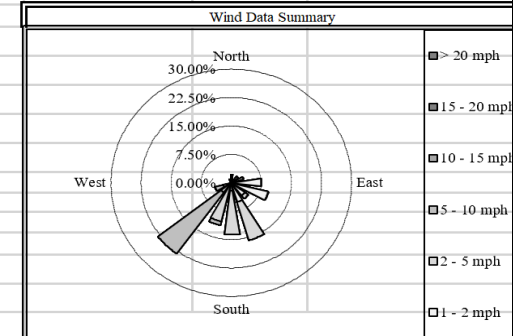
Date: 03/26/2023

Air Station: ST 1

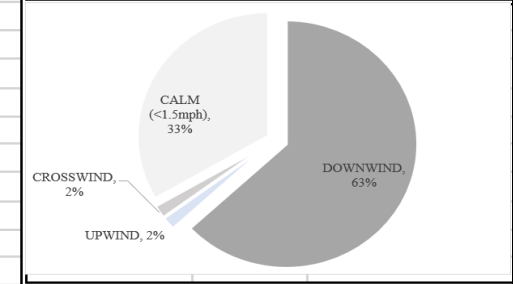
Perimeter Air Monitoring Station - ST 1
15-minute average concentrations



Data Summary Statistics for Rolling 15 Minute Average	
PM-10 min =	0.29
PM-10 max =	14.32
PM-10 24hr Avg =	4.22



DOWNWIND	63%
UPWIND	2%
CROSSWIND	2%
CALM	33%
TOTAL	100%



Time	Result	Action
12:00 AM	Ongoing daily logging	No action required

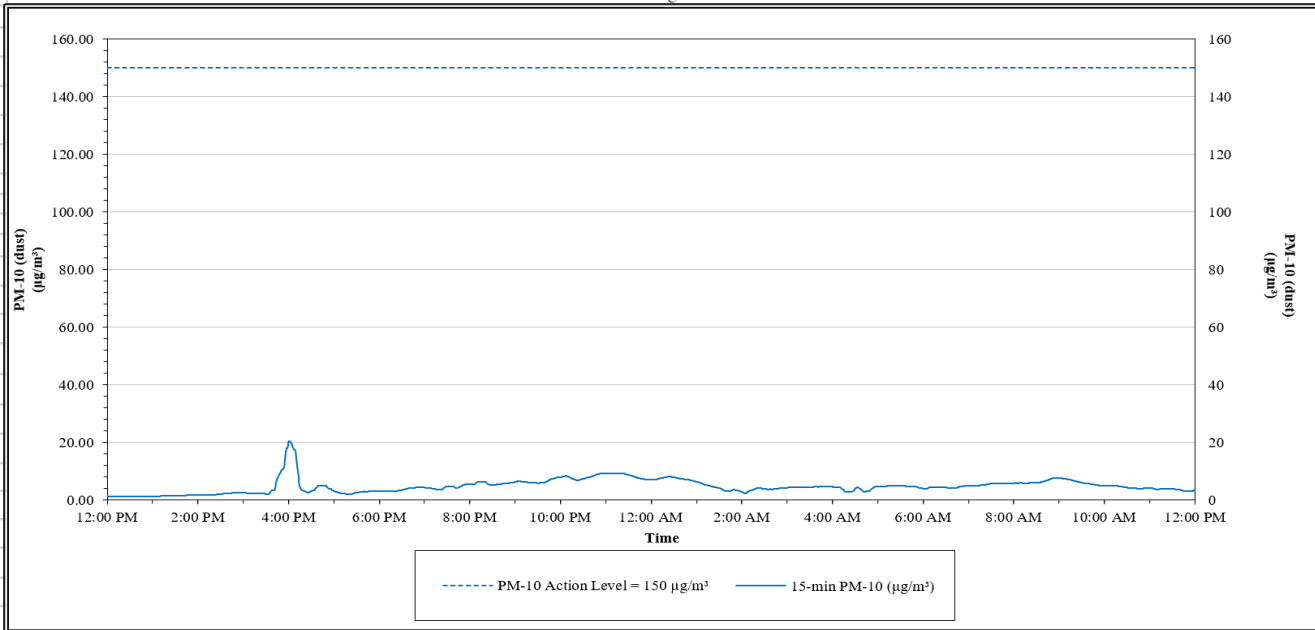


**House Street Property – Tree Cutting Activities
1855 House Street NE
Belmont, Plainfield Township, Michigan**

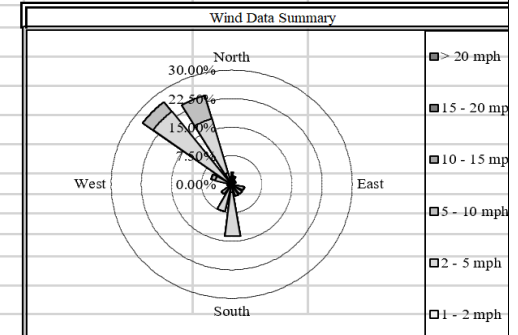
Date: 03/27/2023

Air Station: ST 1

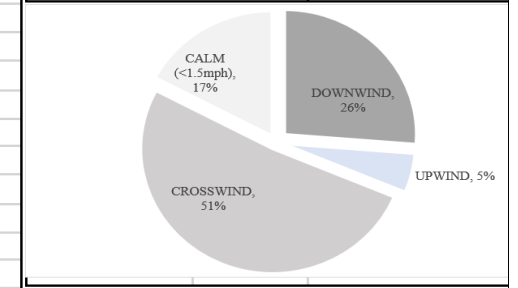
Perimeter Air Monitoring Station - ST 1
15-minute average concentrations



Data Summary Statistics for Rolling 15 Minute Average	
PM-10 min =	1.25
PM-10 max =	20.50
PM-10 24hr Avg =	4.85



DOWNWIND	26%
UPWIND	5%
CROSSWIND	51%
CALM	17%
TOTAL	100%



Time	Result	Action
12:00 AM	Ongoing daily logging	No action required

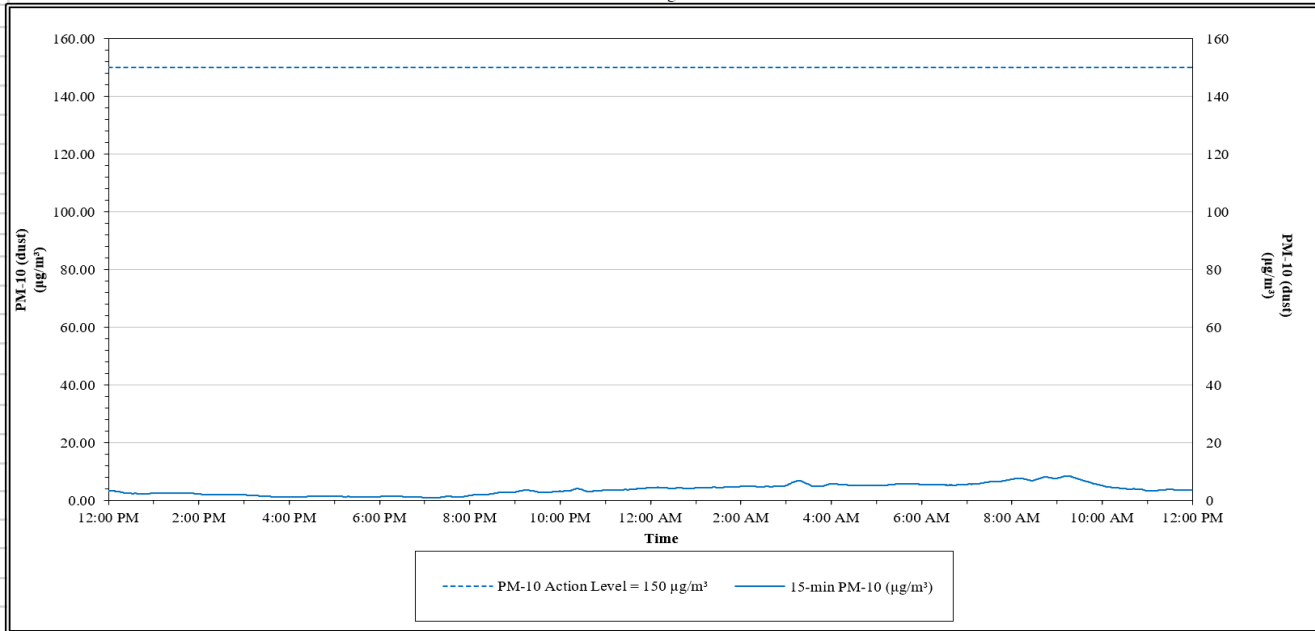


**House Street Property – Tree Cutting Activities
1855 House Street NE
Belmont, Plainfield Township, Michigan**

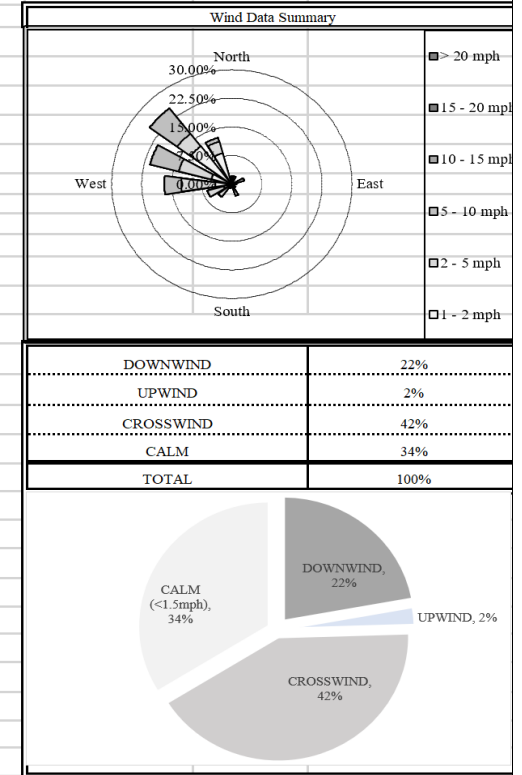
Date: 03/28/2023

Air Station: ST 1

Perimeter Air Monitoring Station - ST 1
15-minute average concentrations



Data Summary Statistics for Rolling 15 Minute Average	
PM-10 min =	0.92
PM-10 max =	8.47
PM-10 24hr Avg =	3.87



Time	Result	Action
12:00 AM	Ongoing daily logging	No action required

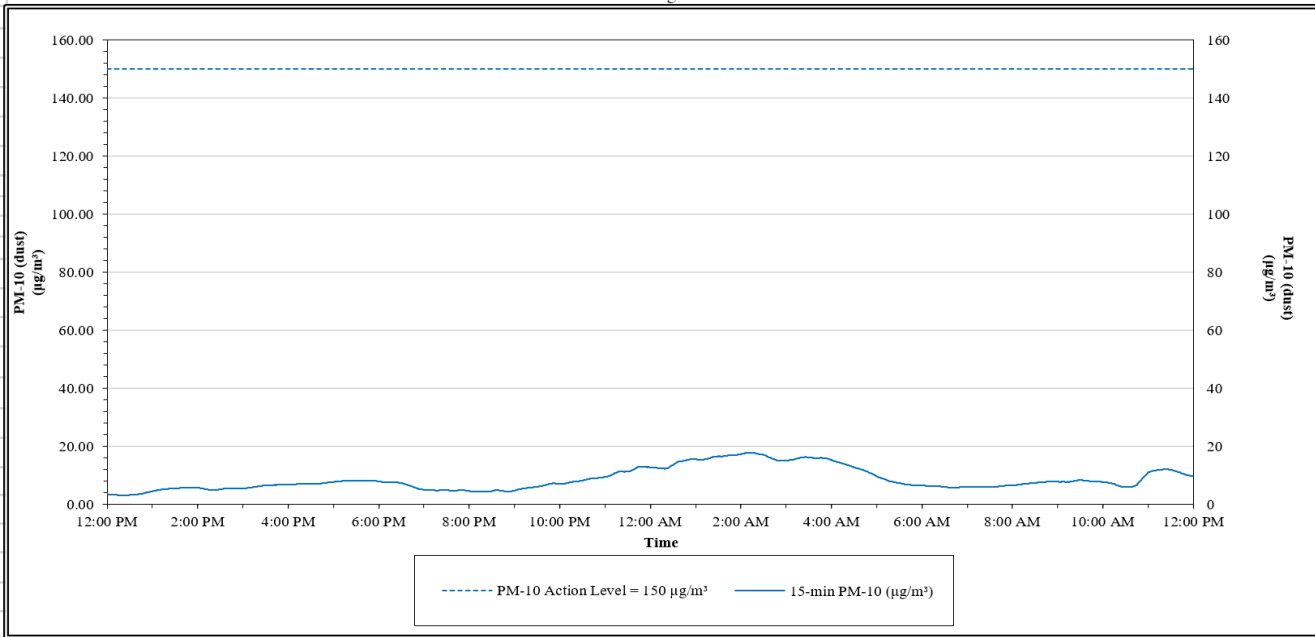


**House Street Property – Tree Cutting Activities
1855 House Street NE
Belmont, Plainfield Township, Michigan**

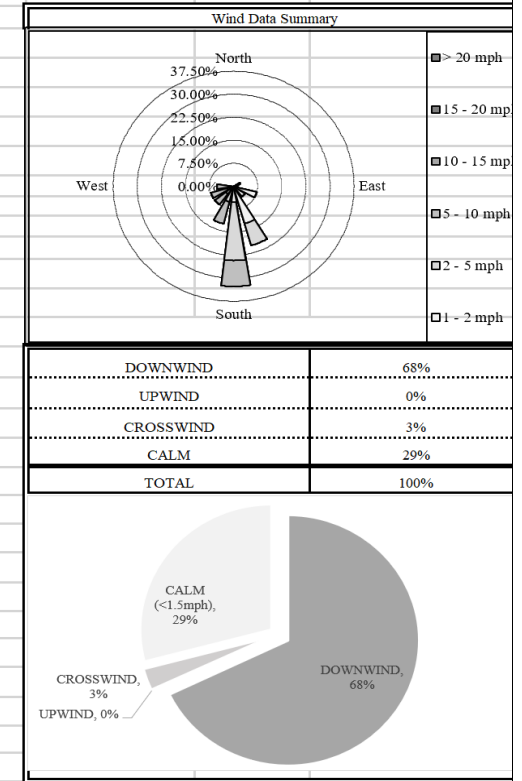
Date: 03/29/2023

Air Station: ST 1

Perimeter Air Monitoring Station - ST 1
15-minute average concentrations



Data Summary Statistics for Rolling 15 Minute Average	
PM-10 min =	3.24
PM-10 max =	17.90
PM-10 24hr Avg =	8.69



Time	Result	Action
12:00 AM	Ongoing daily logging	No action required

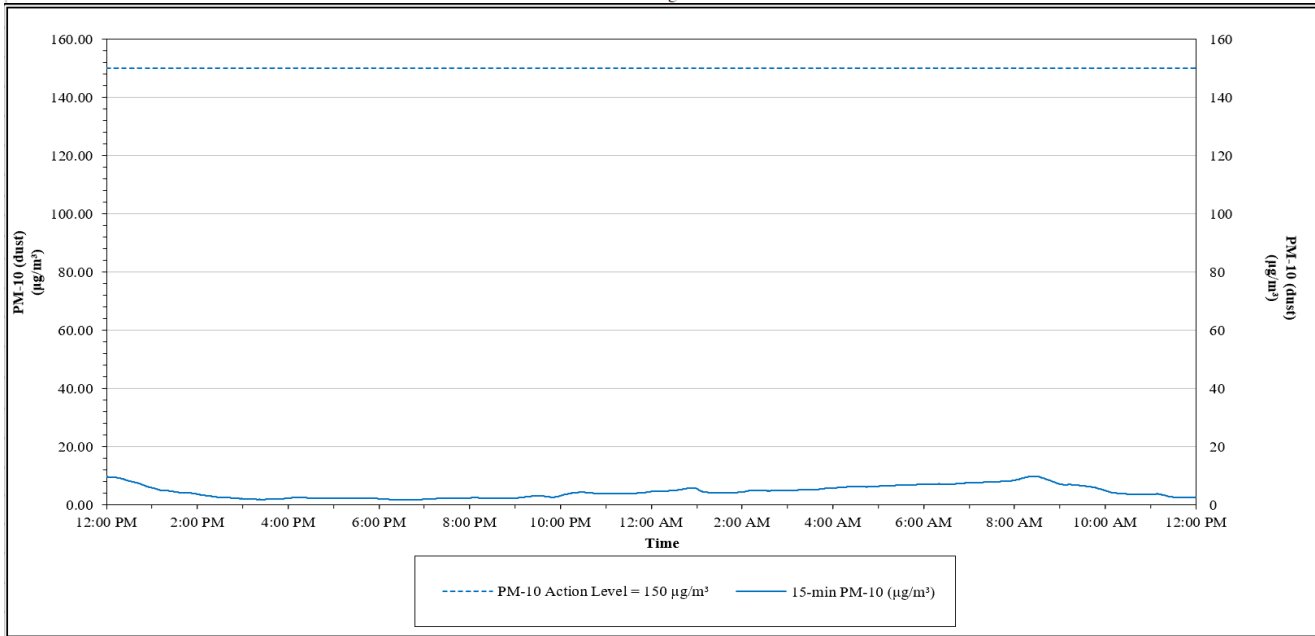


**House Street Property – Tree Cutting Activities
1855 House Street NE
Belmont, Plainfield Township, Michigan**

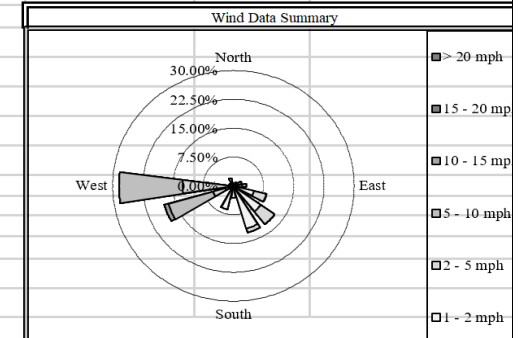
Date: 03/30/2023

Air Station: ST 1

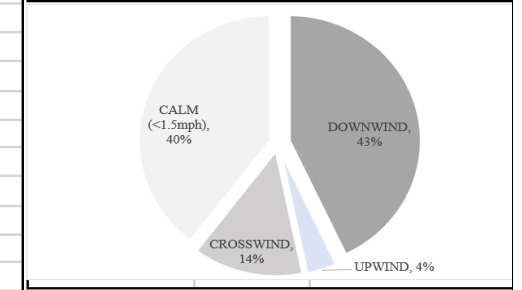
Perimeter Air Monitoring Station - ST 1
15-minute average concentrations



Data Summary Statistics for Rolling 15 Minute Average	
PM-10 min =	1.87
PM-10 max =	9.89
PM-10 24hr Avg =	4.61



DOWNWIND	43%
UPWIND	4%
CROSSWIND	14%
CALM	40%
TOTAL	100%



Time	Result	Action
12:00 AM	Ongoing daily logging	No action required

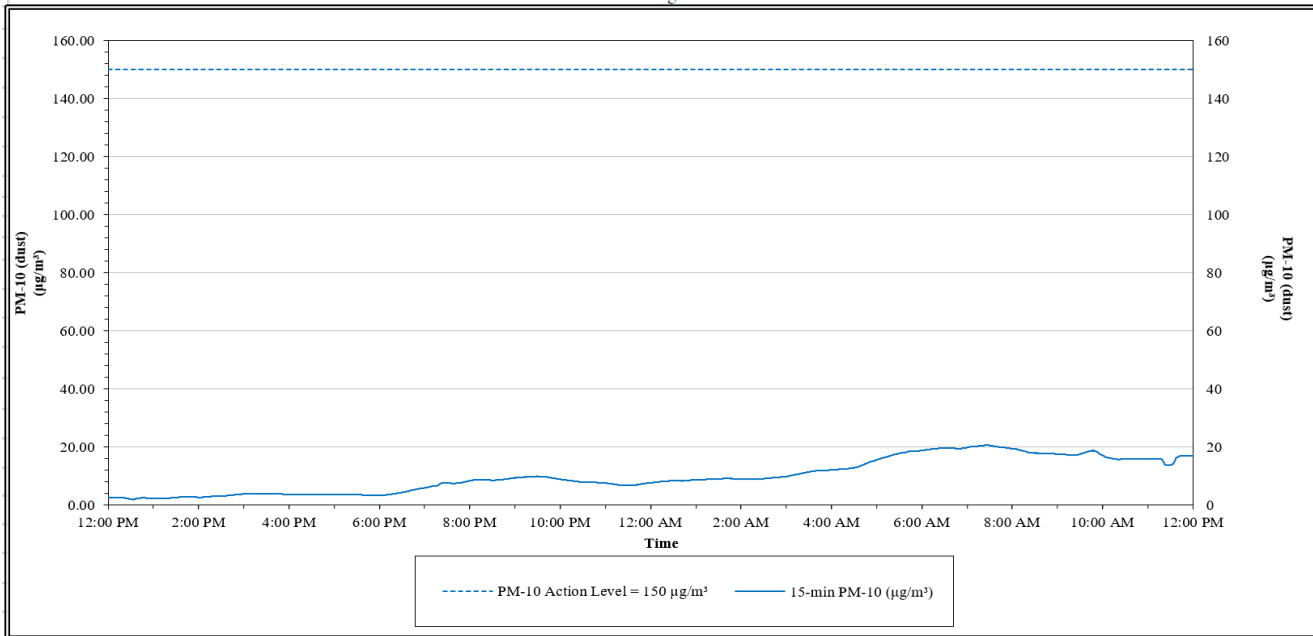


**House Street Property – Tree Cutting Activities
1855 House Street NE
Belmont, Plainfield Township, Michigan**

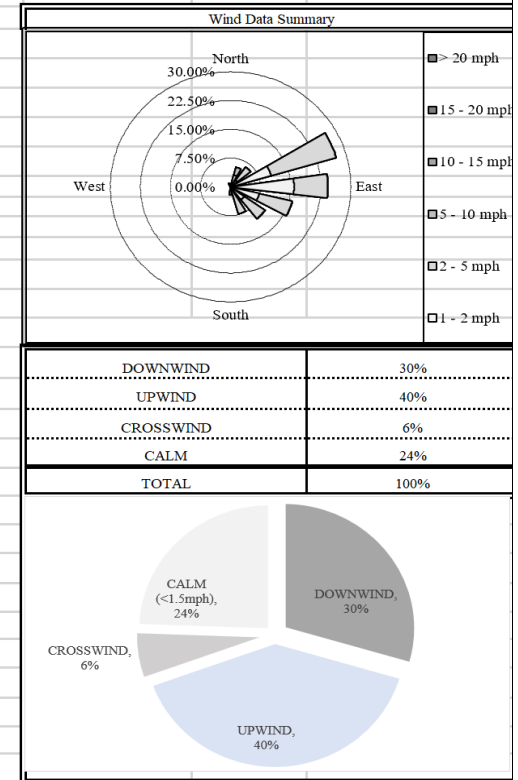
Date: 03/31/2023

Air Station: ST 1

Perimeter Air Monitoring Station - ST 1
15-minute average concentrations



Data Summary Statistics for Rolling 15 Minute Average	
PM-10 min =	1.95
PM-10 max =	20.72
PM-10 24hr Avg =	10.05



Time	Result	Action
12:00 AM	Ongoing daily logging	No action required

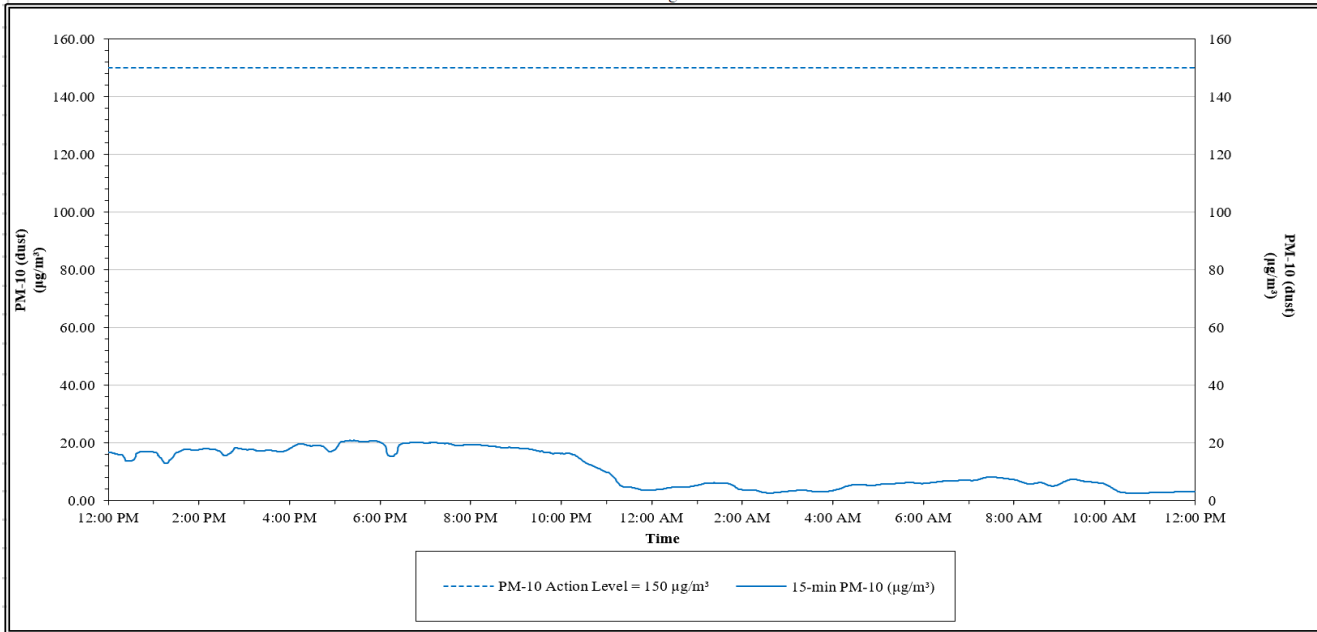


**House Street Property – Tree Cutting Activities
1855 House Street NE
Belmont, Plainfield Township, Michigan**

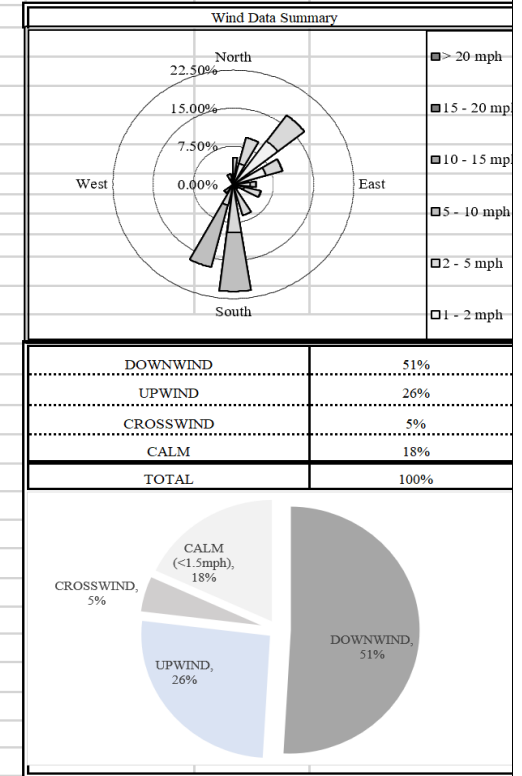
Date: 04/01/2023

Air Station: ST 1

Perimeter Air Monitoring Station - ST 1
15-minute average concentrations



Data Summary Statistics for Rolling 15 Minute Average	
PM-10 min =	2.66
PM-10 max =	20.91
PM-10 24hr Avg =	10.89



Time	Result	Action
12:00 AM	Ongoing daily logging	No action required