

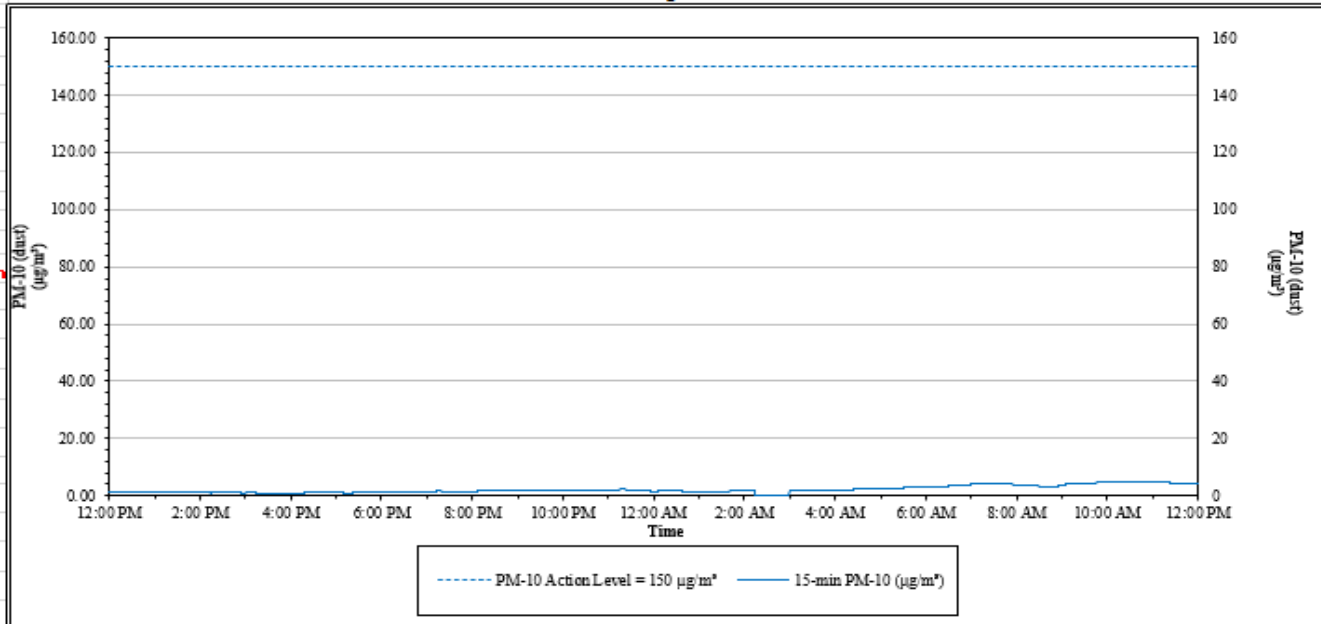


House Street Property – Tree Cutting Activities
1855 House Street NE
Belmont, Plainfield Township, Michigan

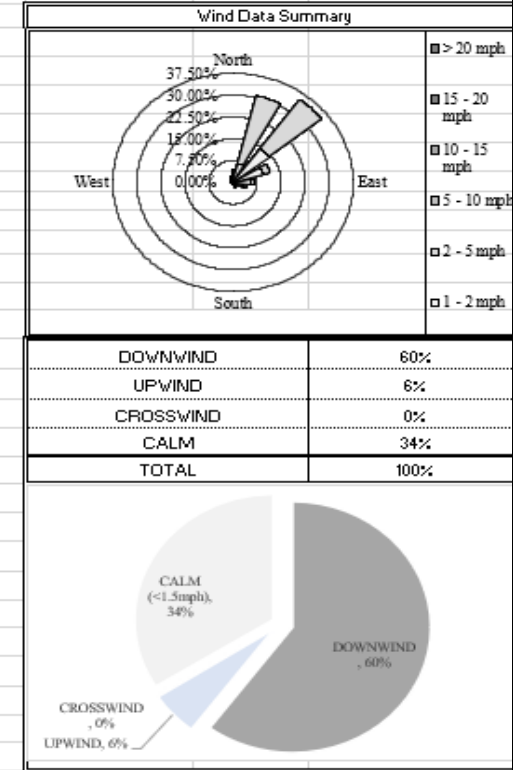
Date: 03/12/2023

Air Station: ST 4

Perimeter Air Monitoring Station - ST 4
 15-minute average concentrations



<i>Data Summary Statistics for Rolling 15 Minute Average</i>	
PM-10 min (µg/m³) =	0.87
PM-10 max (µg/m³) =	4.87
PM-10 24hr Avg (µg/m³) =	2.23



Time	Result	Action
12:00 AM	Ongoing daily logging	No action required
2:00 AM to 3:00 AM	Gap in data recording	This gap represents the adjustment due to daylight savings.

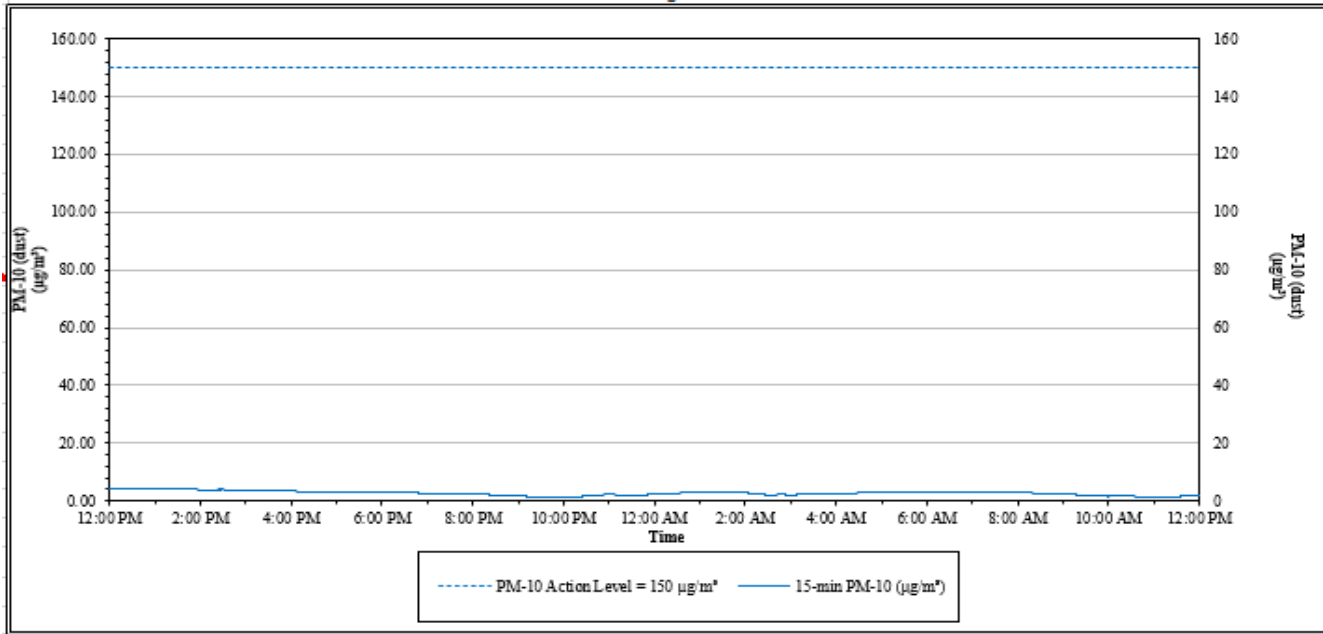


House Street Property – Tree Cutting Activities
1855 House Street NE
Belmont, Plainfield Township, Michigan

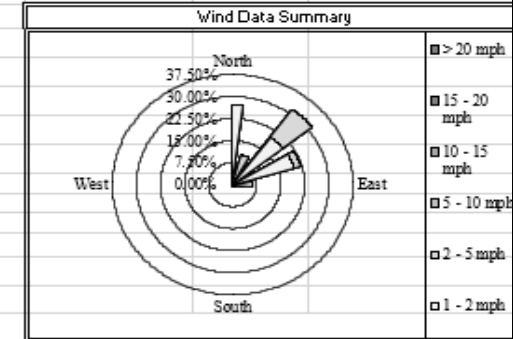
Date: 03/13/2023

Air Station: ST 4

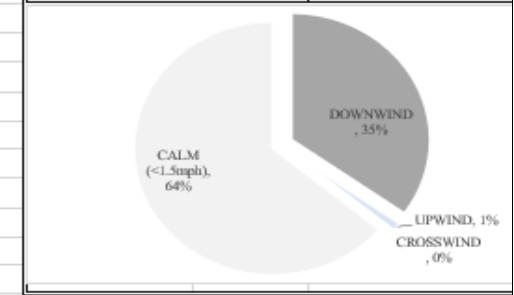
Perimeter Air Monitoring Station - ST 4
 15-minute average concentrations



<i>Data Summary Statistics for Rolling 15 Minute Average</i>	
PM-10 min (µg/m³) =	1.18
PM-10 max (µg/m³) =	4.30
PM-10 24hr Avg (µg/m³) =	2.70



DOWNWIND	35%
UPWIND	1%
CROSSWIND	0%
CALM	64%
TOTAL	100%



Time	Result	Action
12:00 AM	Ongoing daily logging	No action required

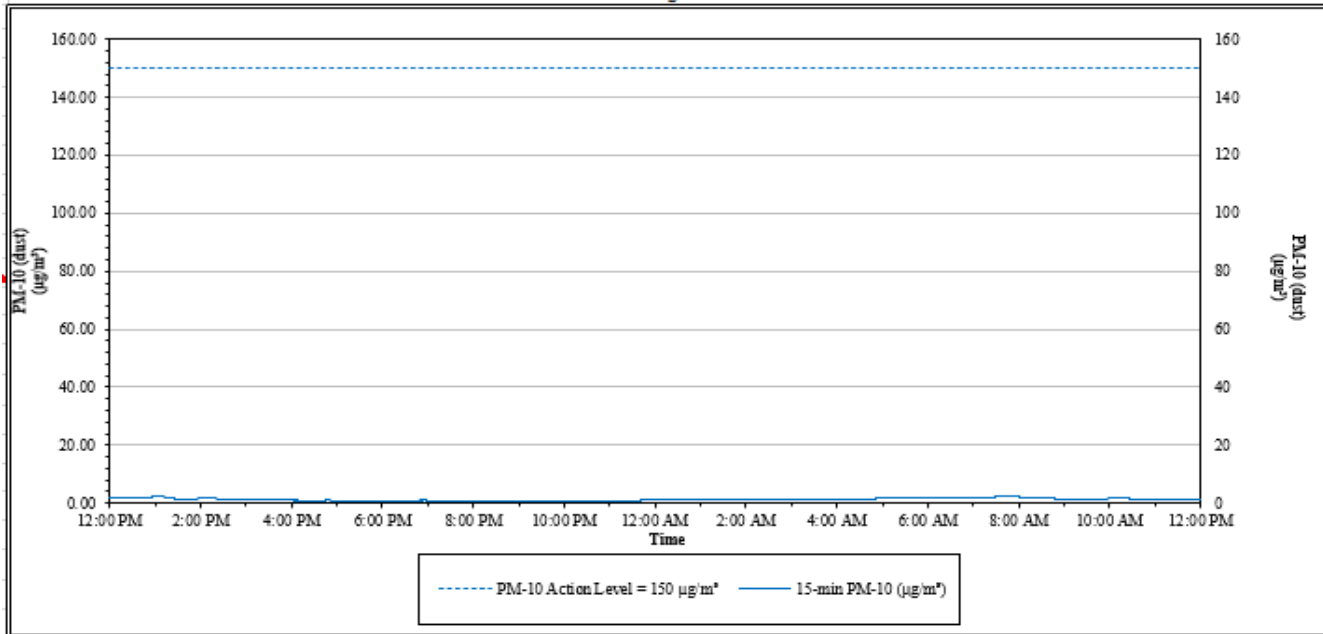


**House Street Property – Tree Cutting Activities
1855 House Street NE
Belmont, Plainfield Township, Michigan**

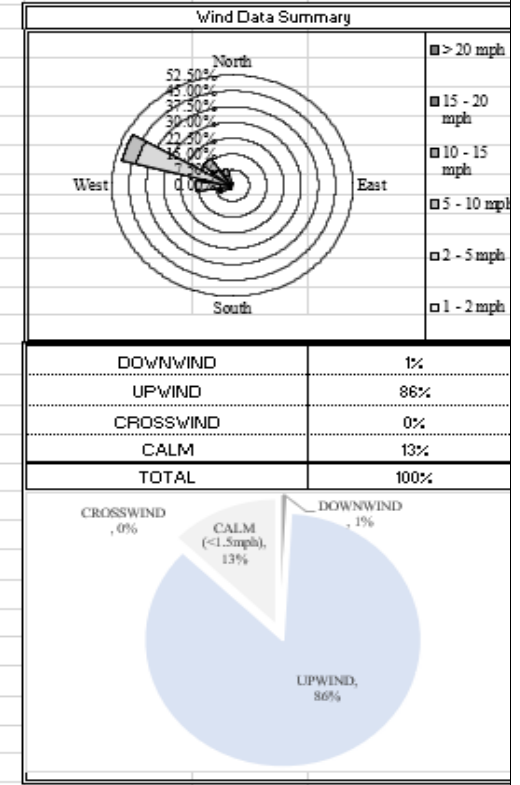
Date: 03/14/2023

Air Station: ST 4

Perimeter Air Monitoring Station - ST 4
15-minute average concentrations



<i>Data Summary Statistics for Rolling 15 Minute Average</i>	
PM-10 min (µg/m³) =	0.54
PM-10 max (µg/m³) =	2.38
PM-10 24hr Avg (µg/m³) =	1.32



Time	Result	Action
12:00 AM	Ongoing daily logging	No action required

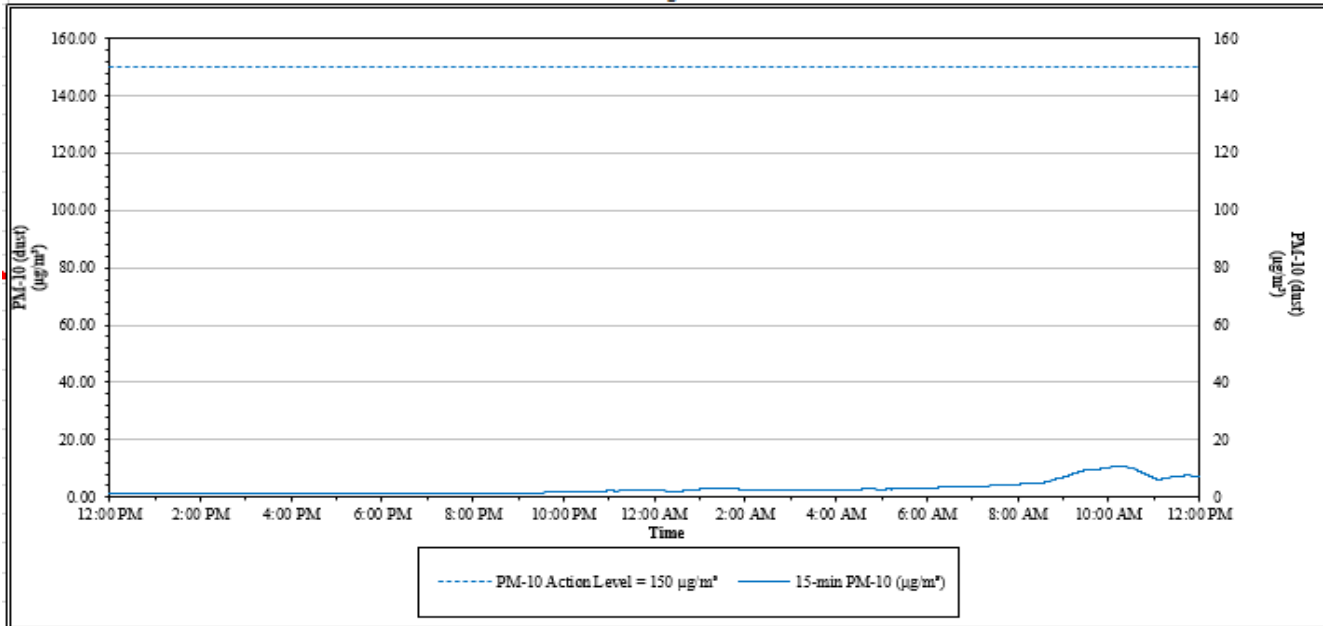


**House Street Property – Tree Cutting Activities
1855 House Street NE
Belmont, Plainfield Township, Michigan**

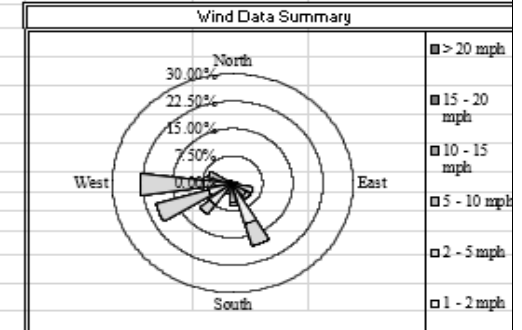
Date: 03/15/2023

Air Station: ST 4

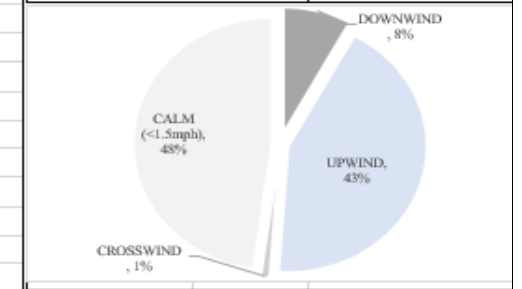
Perimeter Air Monitoring Station - ST 4
15-minute average concentrations



<i>Data Summary Statistics for Rolling 15 Minute Average</i>	
PM-10 min (µg/m³) =	1.03
PM-10 max (µg/m³) =	10.70
PM-10 24hr Avg (µg/m³) =	2.95



DOWNWIND	8%
UPWIND	43%
CROSSWIND	1%
CALM	48%
TOTAL	100%



Time	Result	Action
12:00 AM	Ongoing daily logging	No action required

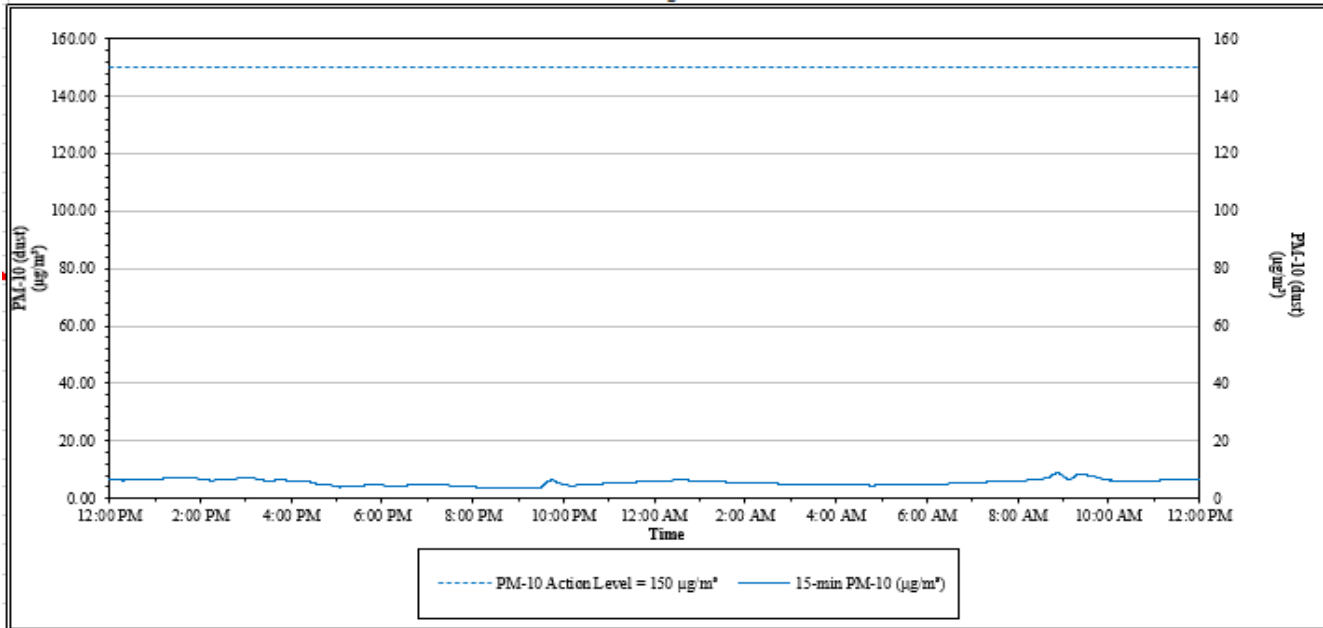


House Street Property – Tree Cutting Activities
1855 House Street NE
Belmont, Plainfield Township, Michigan

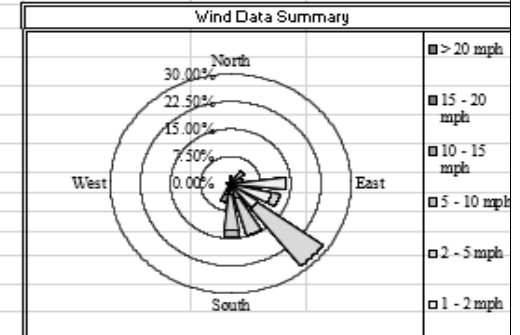
Date: 03/16/2023

Air Station: ST 4

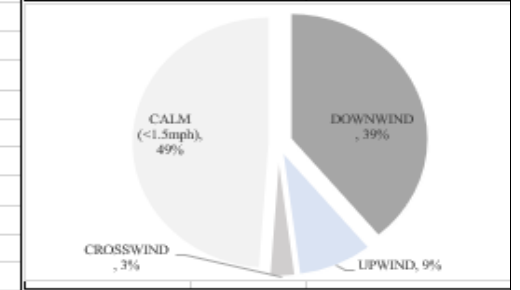
Perimeter Air Monitoring Station - ST 4
 15-minute average concentrations



<i>Data Summary Statistics for Rolling 15 Minute Average</i>	
PM-10 min ($\mu\text{g}/\text{m}^3$) =	3.56
PM-10 max ($\mu\text{g}/\text{m}^3$) =	8.82
PM-10 24hr Avg ($\mu\text{g}/\text{m}^3$) =	5.60



DOWNWIND	39%
UPWIND	9%
CROSSWIND	3%
CALM	49%
TOTAL	100%



Time	Result	Action
12:00 AM	Ongoing daily logging	No action required

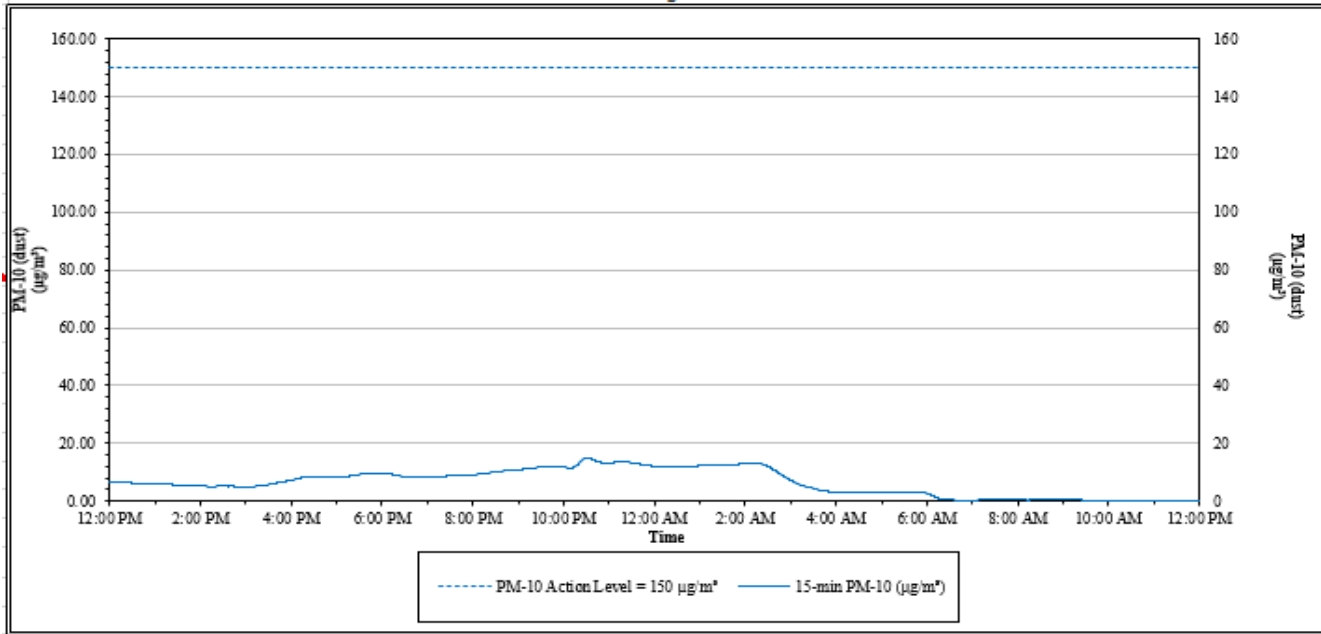


**House Street Property – Tree Cutting Activities
1855 House Street NE
Belmont, Plainfield Township, Michigan**

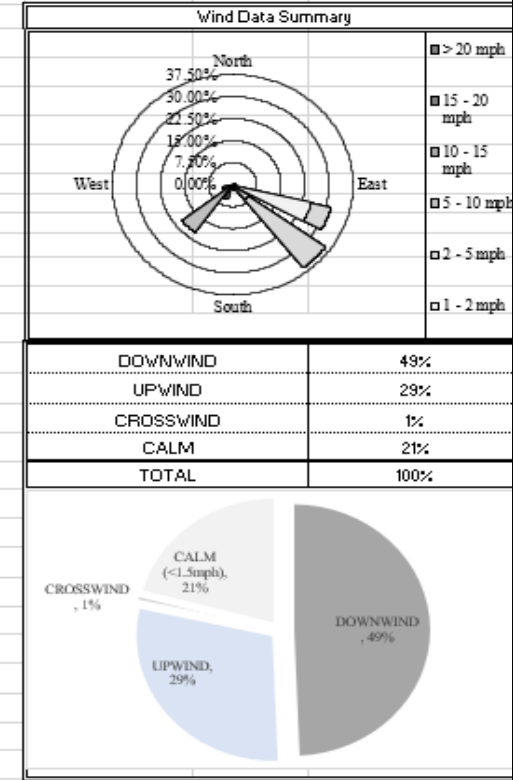
Date: 03/17/2023

Air Station: ST 4

Perimeter Air Monitoring Station - ST 4
15-minute average concentrations



<i>Data Summary Statistics for Rolling 15 Minute Average</i>	
PM-10 min (µg/m³) =	0.02
PM-10 max (µg/m³) =	15.10
PM-10 24hr Avg (µg/m³) =	6.47



Time	Result	Action
12:00 AM	Ongoing daily logging	No action required

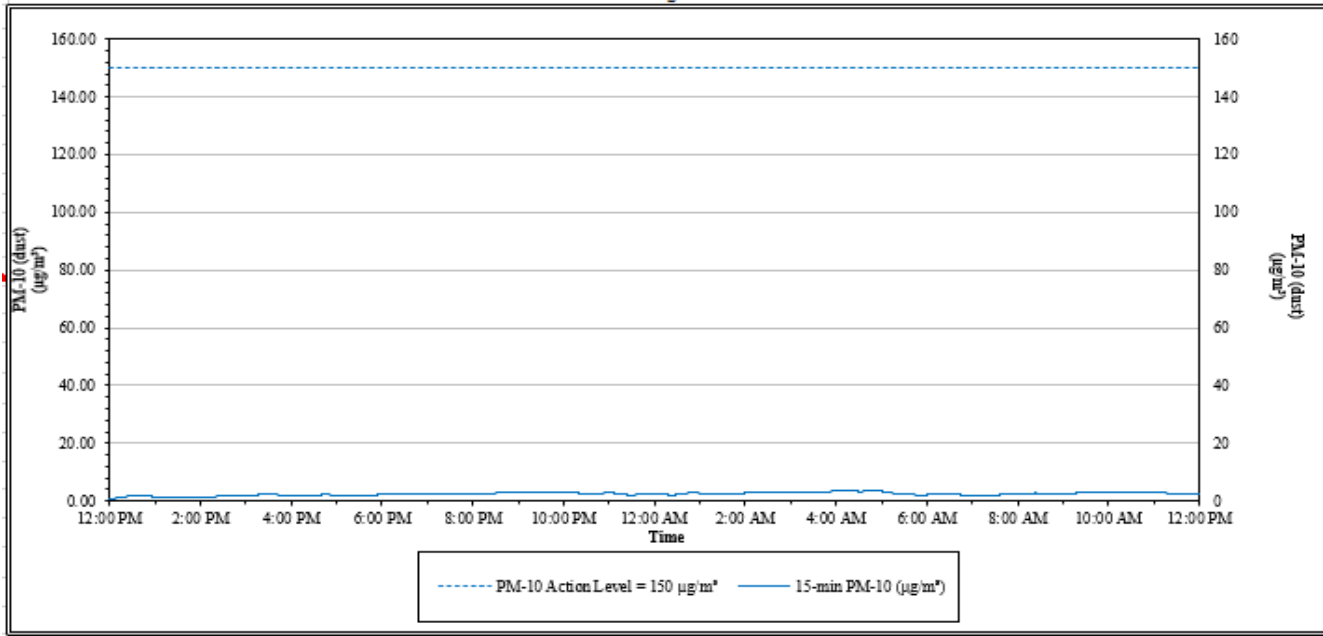


**House Street Property – Tree Cutting Activities
1855 House Street NE
Belmont, Plainfield Township, Michigan**

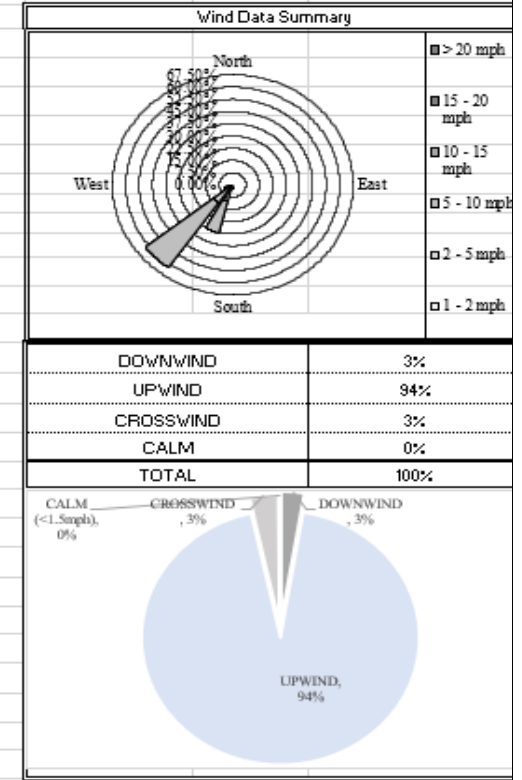
Date: 03/18/2023

Air Station: ST 4

Perimeter Air Monitoring Station - ST 4
15-minute average concentrations



<i>Data Summary Statistics for Rolling 15 Minute Average</i>	
PM-10 min (µg/m³) =	0.45
PM-10 max (µg/m³) =	3.50
PM-10 24hr Avg (µg/m³) =	2.48



Time	Result	Action
12:00 AM	Ongoing daily logging	No action required