

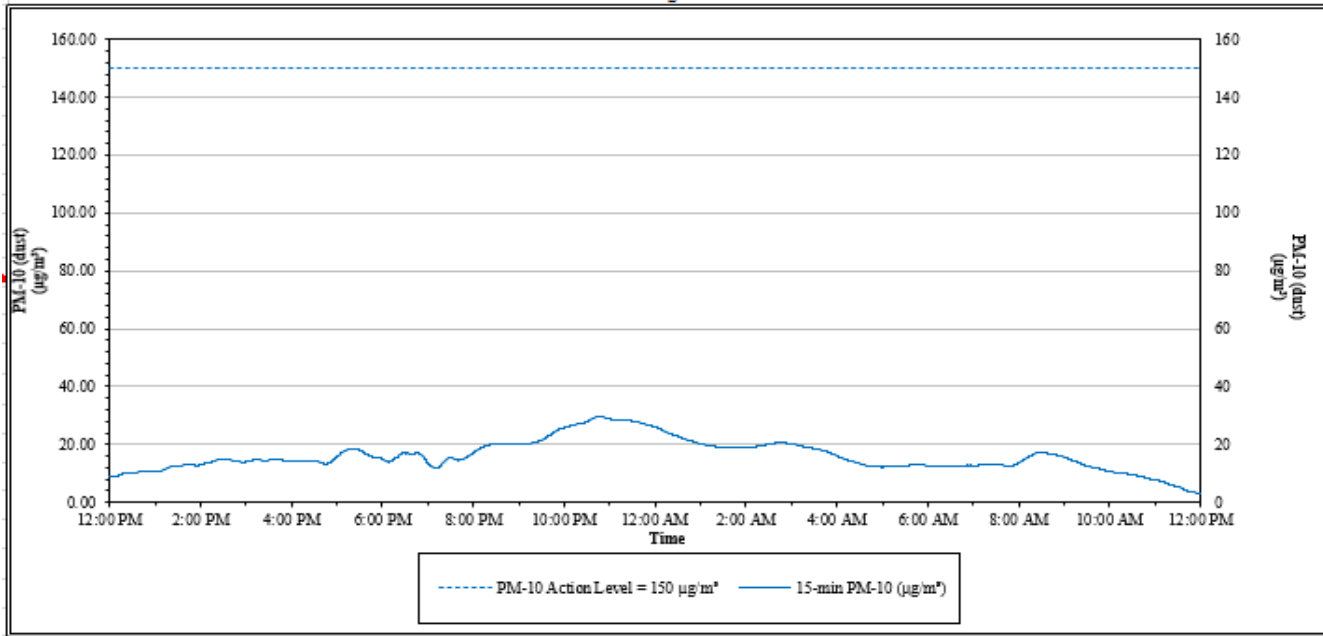


**House Street Property – Tree Cutting Activities
1855 House Street NE
Belmont, Plainfield Township, Michigan**

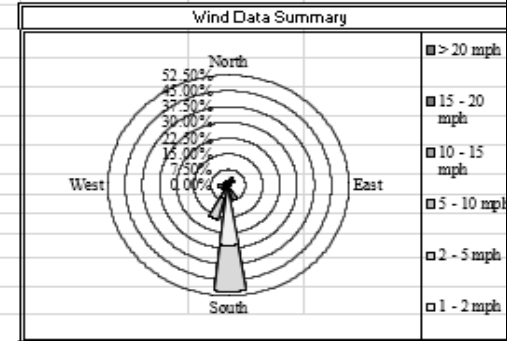
Date: 03/05/2023

Air Station: ST 4

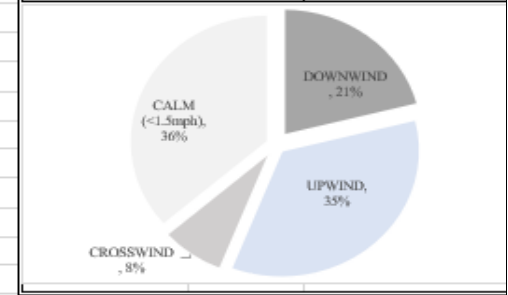
Perimeter Air Monitoring Station - ST 4
15-minute average concentrations



<i>Data Summary Statistics for Rolling 15 Minute Average</i>	
PM-10 min (µg/m³) =	3.25
PM-10 max (µg/m³) =	29.72
PM-10 24hr Avg (µg/m³) =	16.10



DOWNWIND	21%
UPWIND	35%
CROSSWIND	8%
CALM	36%
TOTAL	100%



Time	Result	Action
12:00 AM	Ongoing daily logging	No action required

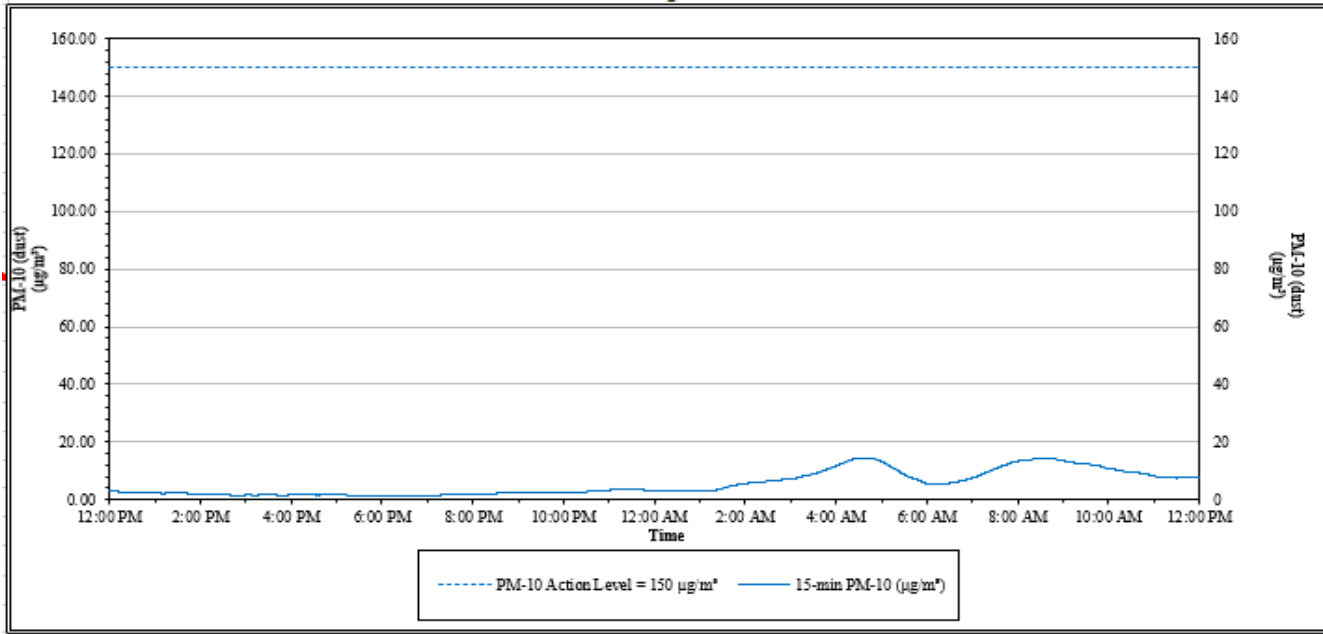


**House Street Property – Tree Cutting Activities
1855 House Street NE
Belmont, Plainfield Township, Michigan**

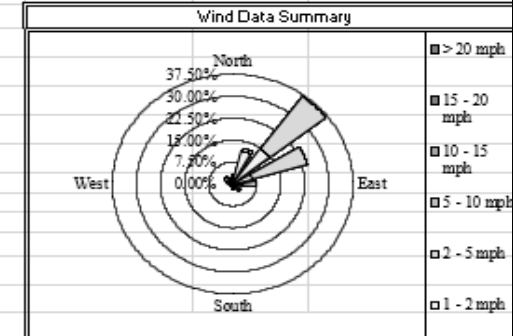
Date: 03/06/2023

Air Station: ST 4

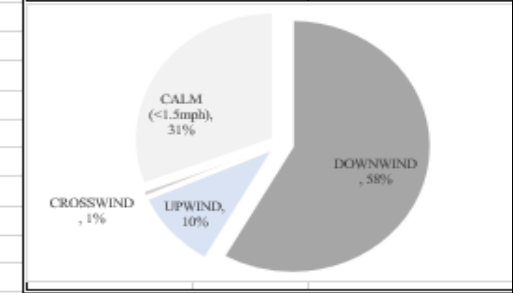
Perimeter Air Monitoring Station - ST 4
15-minute average concentrations



<i>Data Summary Statistics for Rolling 15 Minute Average</i>	
PM-10 min (µg/m³) =	1.29
PM-10 max (µg/m³) =	14.41
PM-10 24hr Avg (µg/m³) =	5.46



DOWNWIND	58%
UPWIND	10%
CROSSWIND	1%
CALM	31%
TOTAL	100%



Time	Result	Action
12:00 AM	Ongoing daily logging	No action required

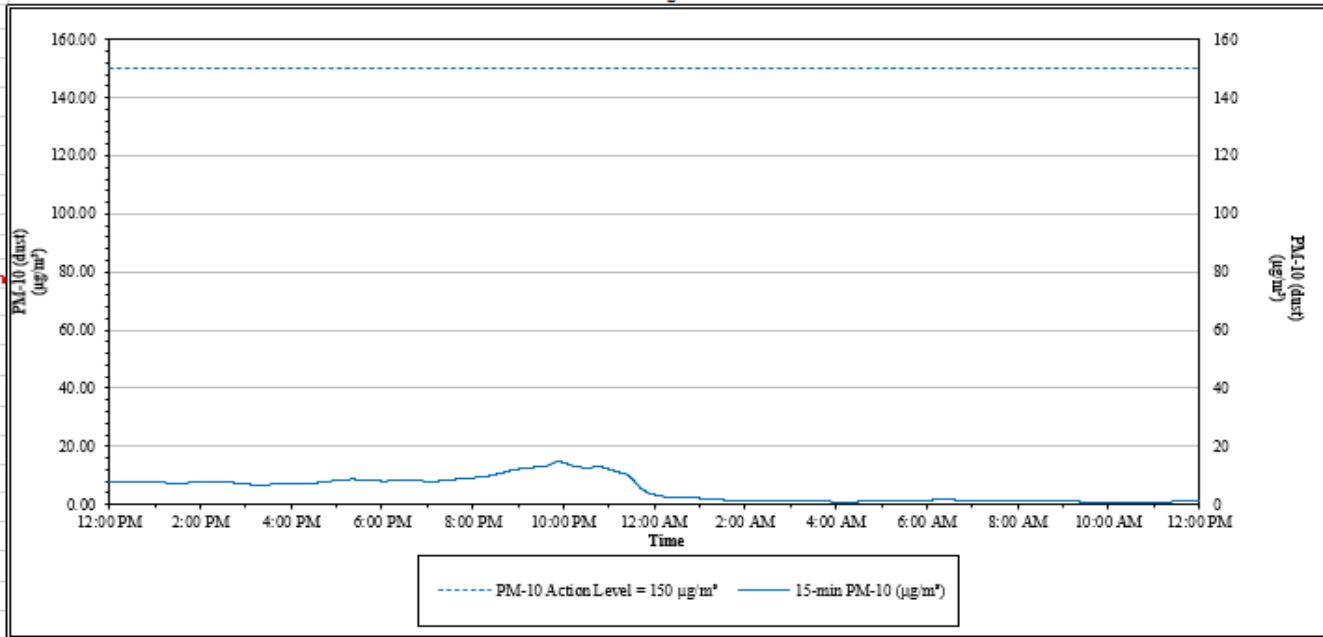


**House Street Property – Tree Cutting Activities
1855 House Street NE
Belmont, Plainfield Township, Michigan**

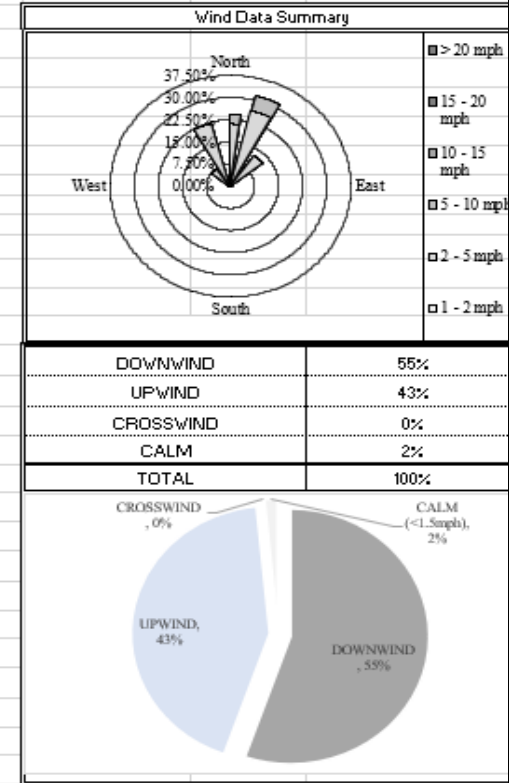
Date: 03/07/2023

Air Station: ST 4

Perimeter Air Monitoring Station - ST 4
15-minute average concentrations



<i>Data Summary Statistics for Rolling 15 Minute Average</i>	
PM-10 min (µg/m³) =	0.64
PM-10 max (µg/m³) =	14.72
PM-10 24hr Avg (µg/m³) =	5.14



Time	Result	Action
12:00 AM	Ongoing daily logging	No action required

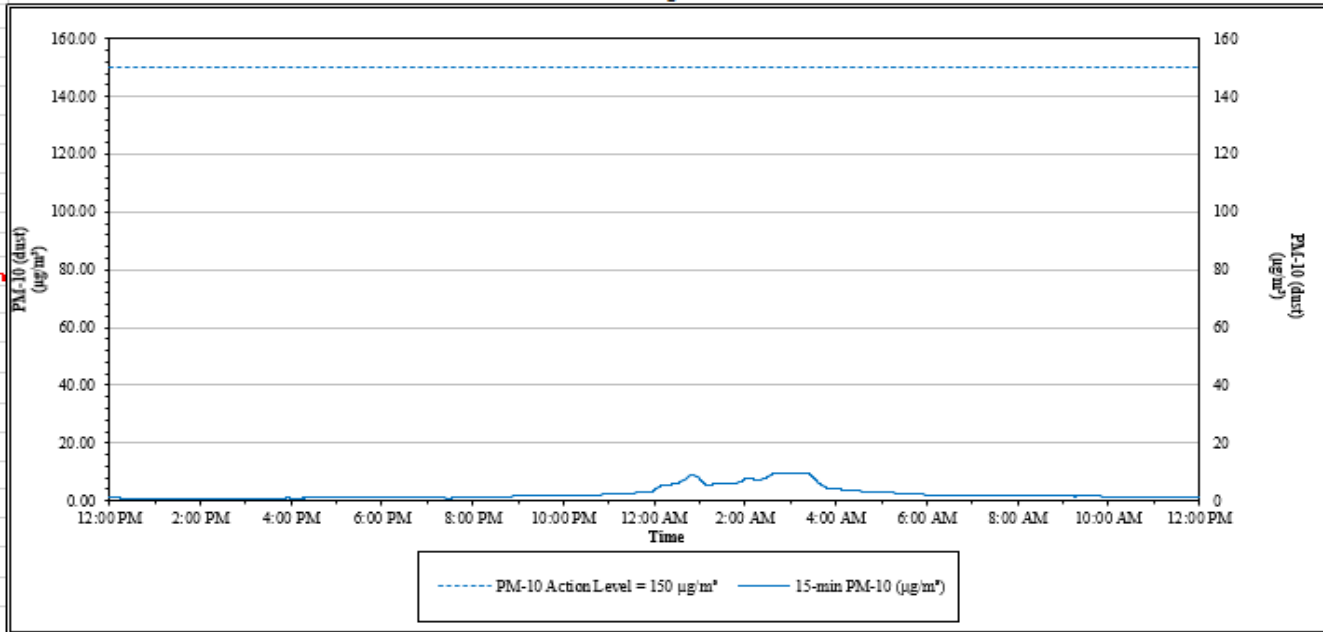


**House Street Property – Tree Cutting Activities
1855 House Street NE
Belmont, Plainfield Township, Michigan**

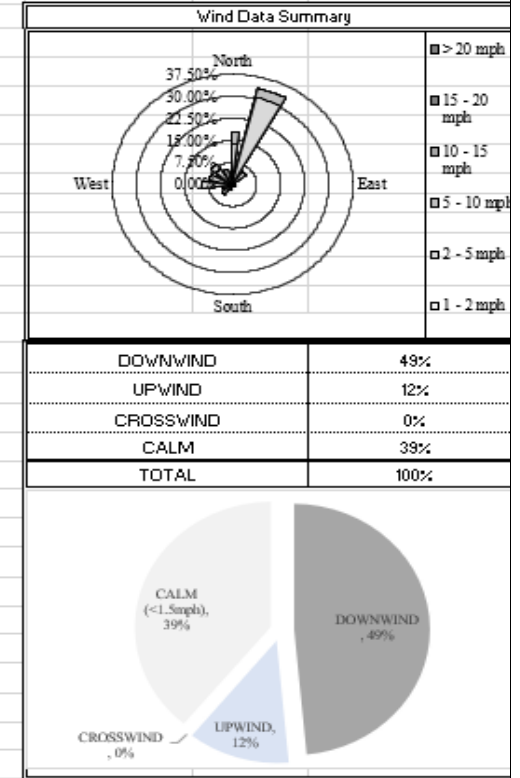
Date: 03/08/2023

Air Station: ST 4

Perimeter Air Monitoring Station - ST 4
15-minute average concentrations



<i>Data Summary Statistics for Rolling 15 Minute Average</i>	
PM-10 min (µg/m³) =	0.57
PM-10 max (µg/m³) =	9.85
PM-10 24hr Avg (µg/m³) =	2.52



Time	Result	Action
12:00 AM	Ongoing daily logging	No action required

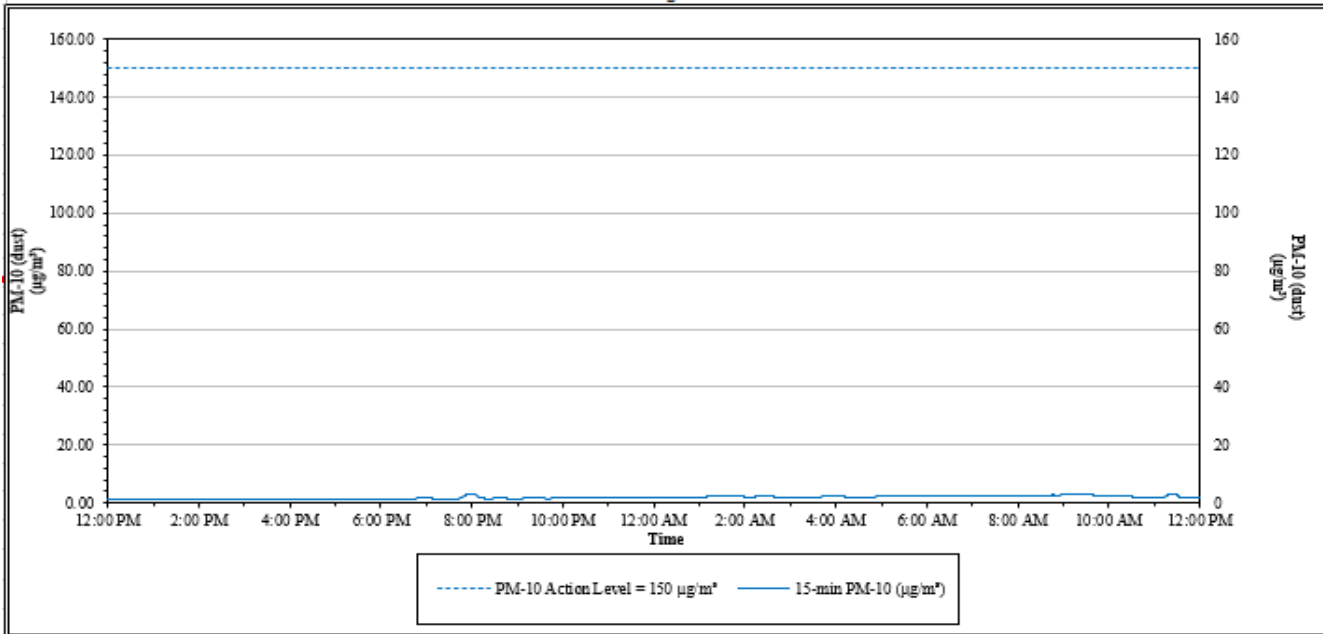


**House Street Property – Tree Cutting Activities
1855 House Street NE
Belmont, Plainfield Township, Michigan**

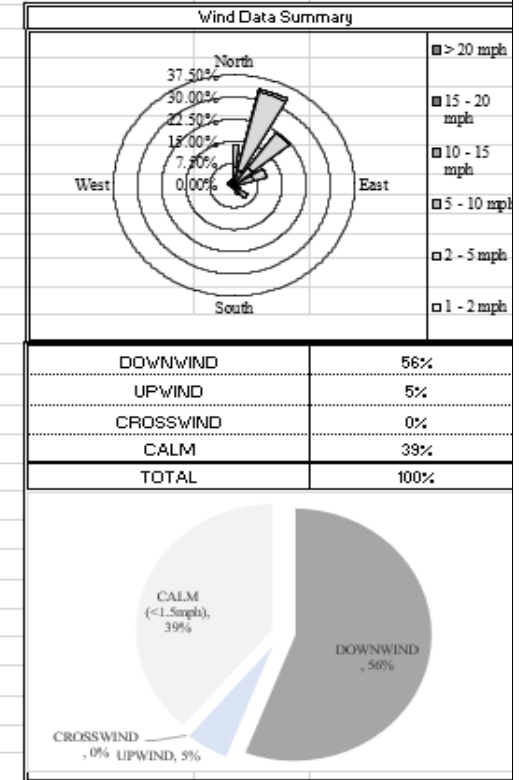
Date: 03/09/2023

Air Station: ST 4

Perimeter Air Monitoring Station - ST 4
15-minute average concentrations



<i>Data Summary Statistics for Rolling 15 Minute Average</i>	
PM-10 min (µg/m ³) =	1.07
PM-10 max (µg/m ³) =	3.29
PM-10 24hr Avg (µg/m ³) =	1.89



Time	Result	Action
12:00 AM	Ongoing daily logging	No action required

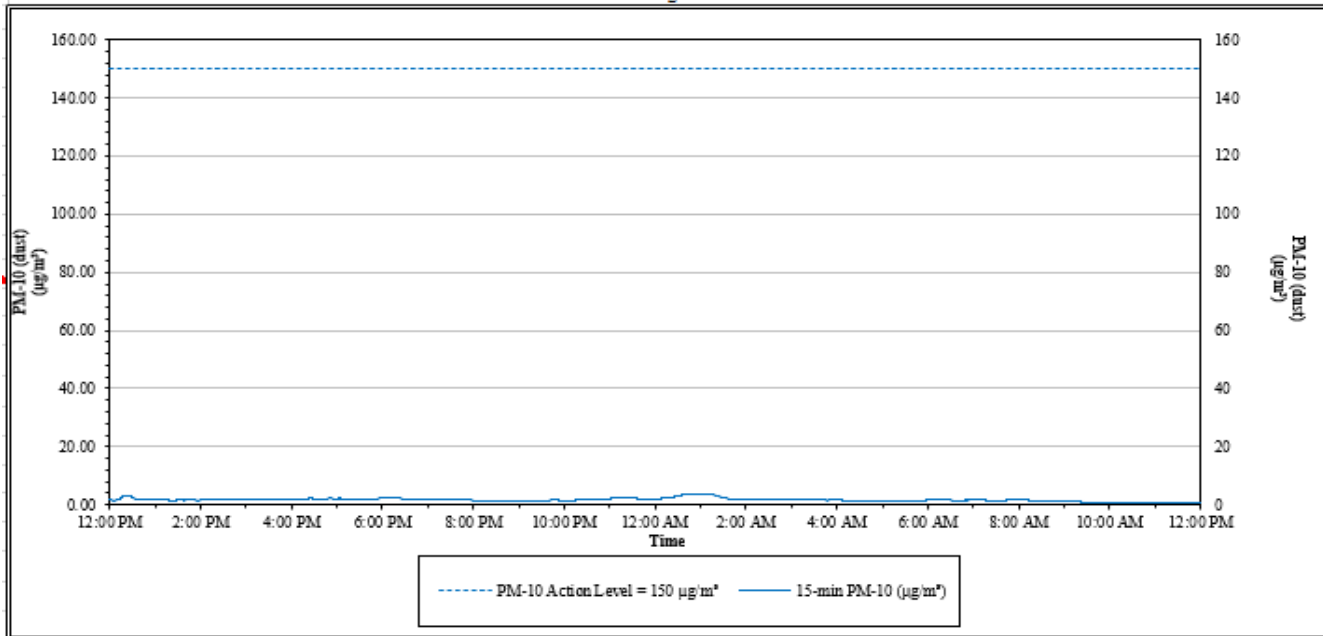


House Street Property – Tree Cutting Activities
1855 House Street NE
Belmont, Plainfield Township, Michigan

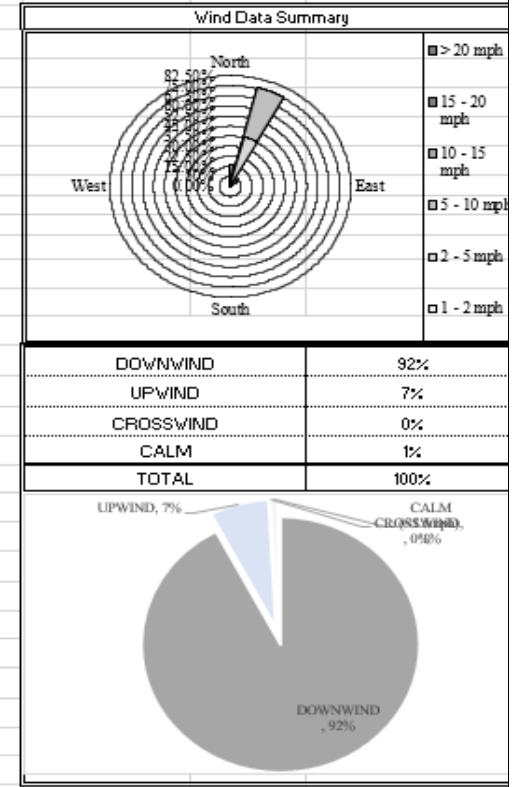
Date: 03/10/2023

Air Station: ST 4

Perimeter Air Monitoring Station - ST 4
 15-minute average concentrations



<i>Data Summary Statistics for Rolling 15 Minute Average</i>	
PM-10 min ($\mu\text{g}/\text{m}^3$) =	0.64
PM-10 max ($\mu\text{g}/\text{m}^3$) =	3.78
PM-10 24hr Avg ($\mu\text{g}/\text{m}^3$) =	1.74



Time	Result	Action
12:00 AM	Ongoing daily logging	No action required

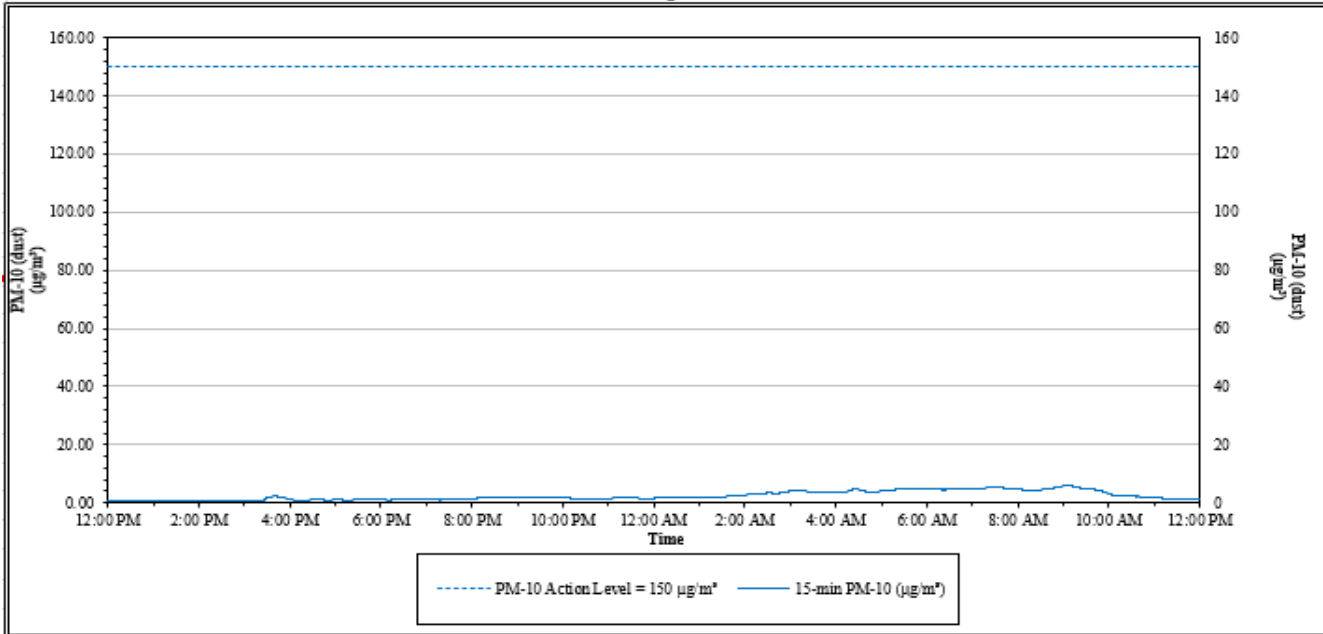


**House Street Property – Tree Cutting Activities
1855 House Street NE
Belmont, Plainfield Township, Michigan**

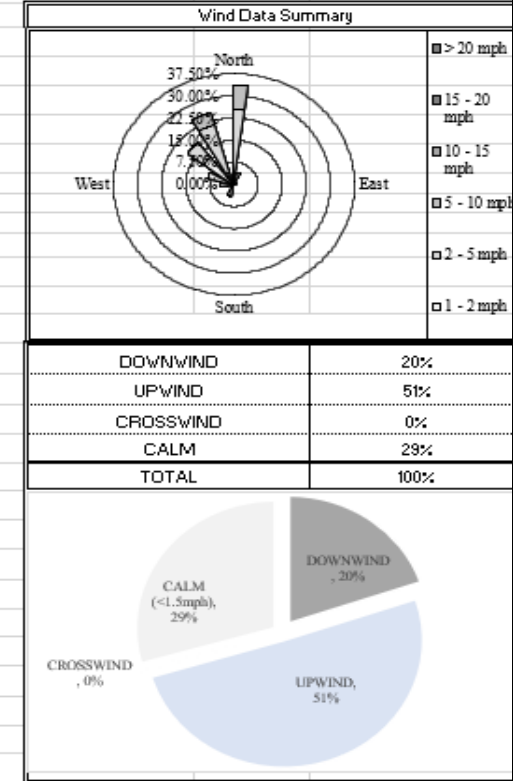
Date: 03/11/2023

Air Station: ST 4

Perimeter Air Monitoring Station - ST 4
15-minute average concentrations



<i>Data Summary Statistics for Rolling 15 Minute Average</i>	
PM-10 min (µg/m³) =	0.42
PM-10 max (µg/m³) =	5.97
PM-10 24hr Avg (µg/m³) =	2.37



Time	Result	Action
12:00 AM	Ongoing daily logging	No action required