

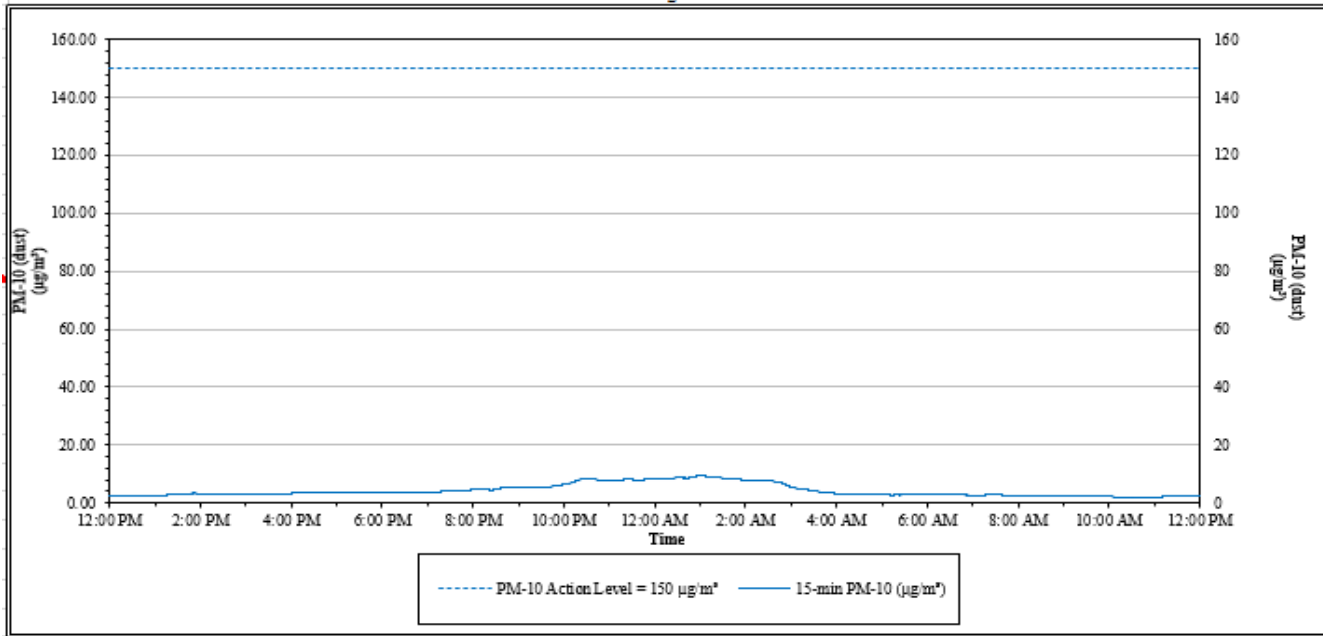


**House Street Property – Tree Cutting Activities  
1855 House Street NE  
Belmont, Plainfield Township, Michigan**

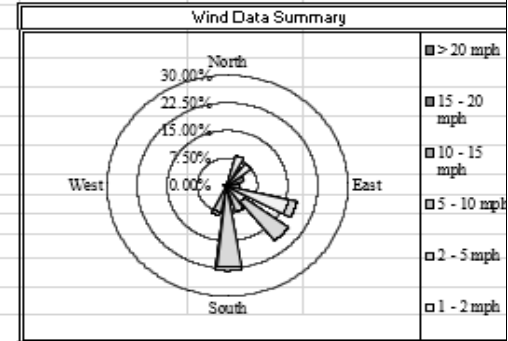
Date: 02/19/2023

Air Station: ST 4

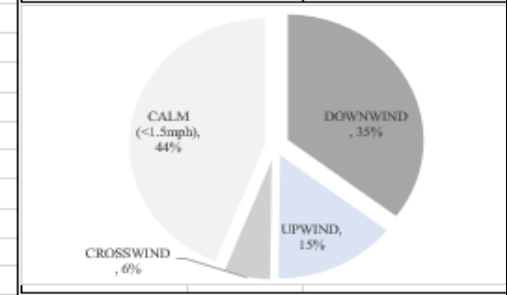
**Perimeter Air Monitoring Station - ST 4**  
15-minute average concentrations



<i>Data Summary Statistics for Rolling 15 Minute Average</i>	
PM-10 min (µg/m³) =	<b>2.05</b>
PM-10 max (µg/m³) =	<b>9.51</b>
PM-10 24hr Avg (µg/m³) =	<b>4.31</b>



DOWNWIND	35%
UPWIND	15%
CROSSWIND	6%
CALM	44%
<b>TOTAL</b>	<b>100%</b>



Time	Result	Action
12:00 AM	Ongoing daily logging	No action required

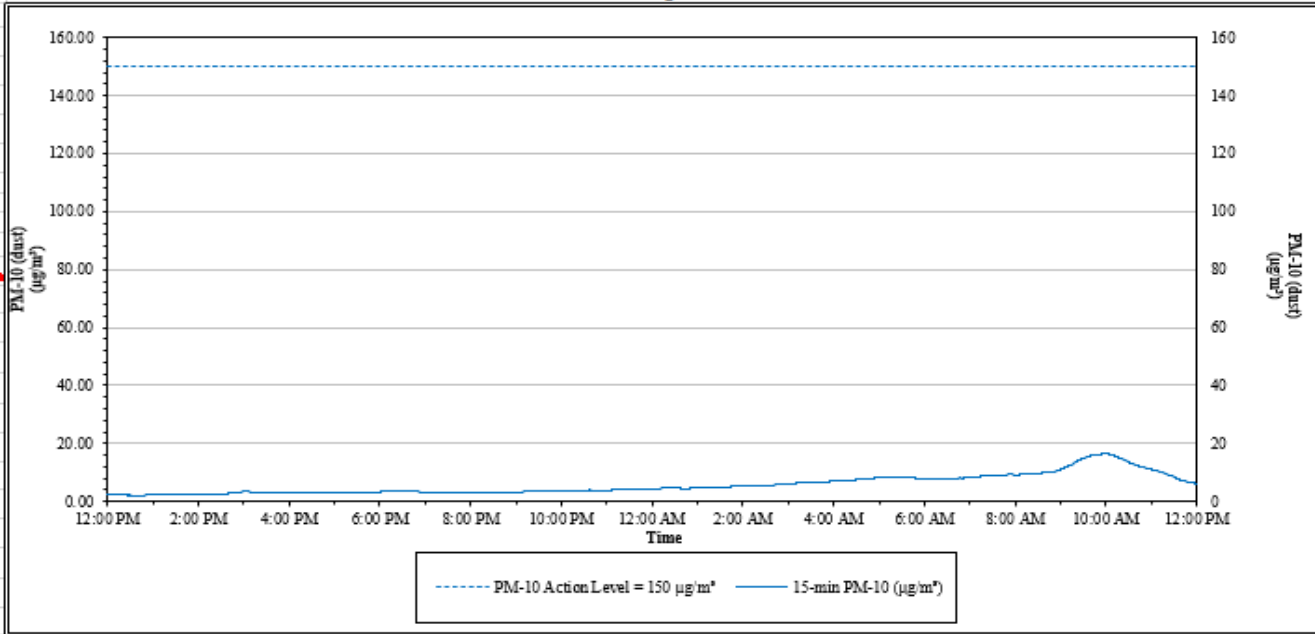


**House Street Property – Tree Cutting Activities  
1855 House Street NE  
Belmont, Plainfield Township, Michigan**

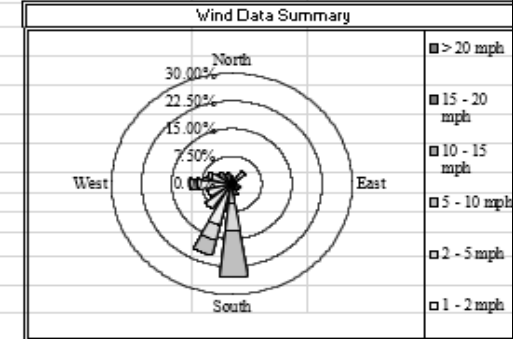
Date: 02/20/2023

Air Station: ST 4

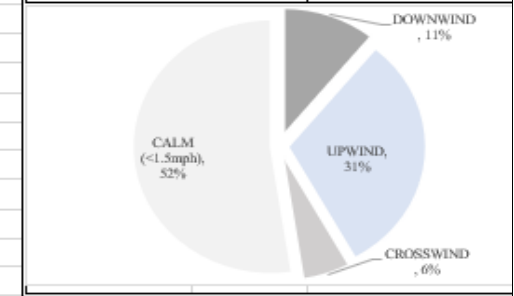
**Perimeter Air Monitoring Station - ST 4**  
15-minute average concentrations



<i>Data Summary Statistics for Rolling 15 Minute Average</i>	
<b>PM-10 min (µg/m³) =</b>	<b>2.14</b>
<b>PM-10 max (µg/m³) =</b>	<b>16.47</b>
<b>PM-10 24hr Avg (µg/m³) =</b>	<b>5.79</b>



DOWNWIND	11%
UPWIND	31%
CROSSWIND	6%
CALM	52%
<b>TOTAL</b>	<b>100%</b>



Time	Result	Action
12:00 AM	Ongoing daily logging	No action required

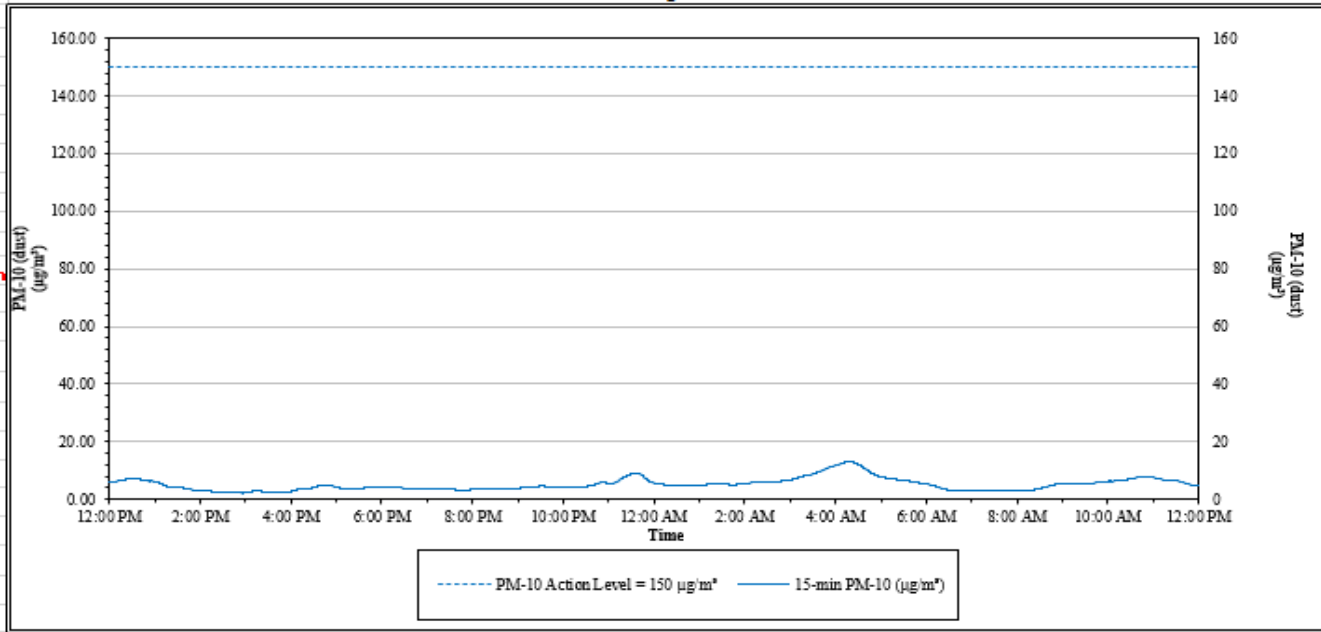


**House Street Property – Tree Cutting Activities  
1855 House Street NE  
Belmont, Plainfield Township, Michigan**

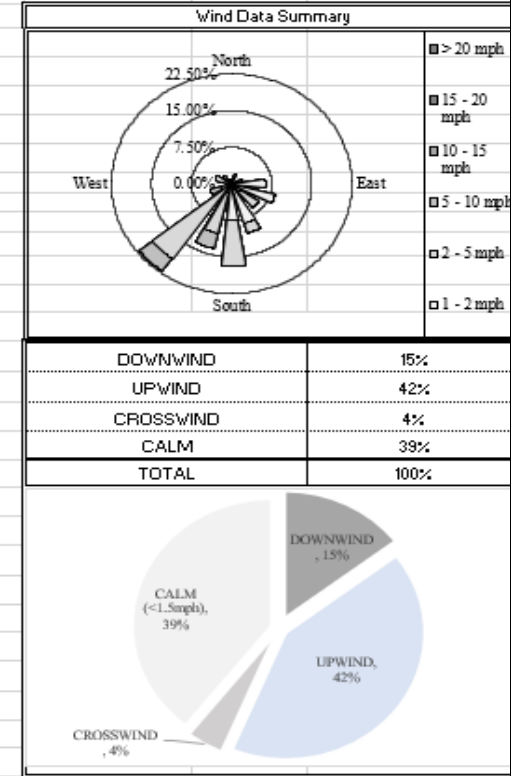
Date: 02/21/2023

Air Station: ST 4

**Perimeter Air Monitoring Station - ST 4**  
15-minute average concentrations



<i>Data Summary Statistics for Rolling 15 Minute Average</i>	
<b>PM-10 min (µg/m³) =</b>	<b>2.18</b>
<b>PM-10 max (µg/m³) =</b>	<b>13.08</b>
<b>PM-10 24hr Avg (µg/m³) =</b>	<b>5.18</b>



Time	Result	Action
12:00 AM	Ongoing daily logging	No action required

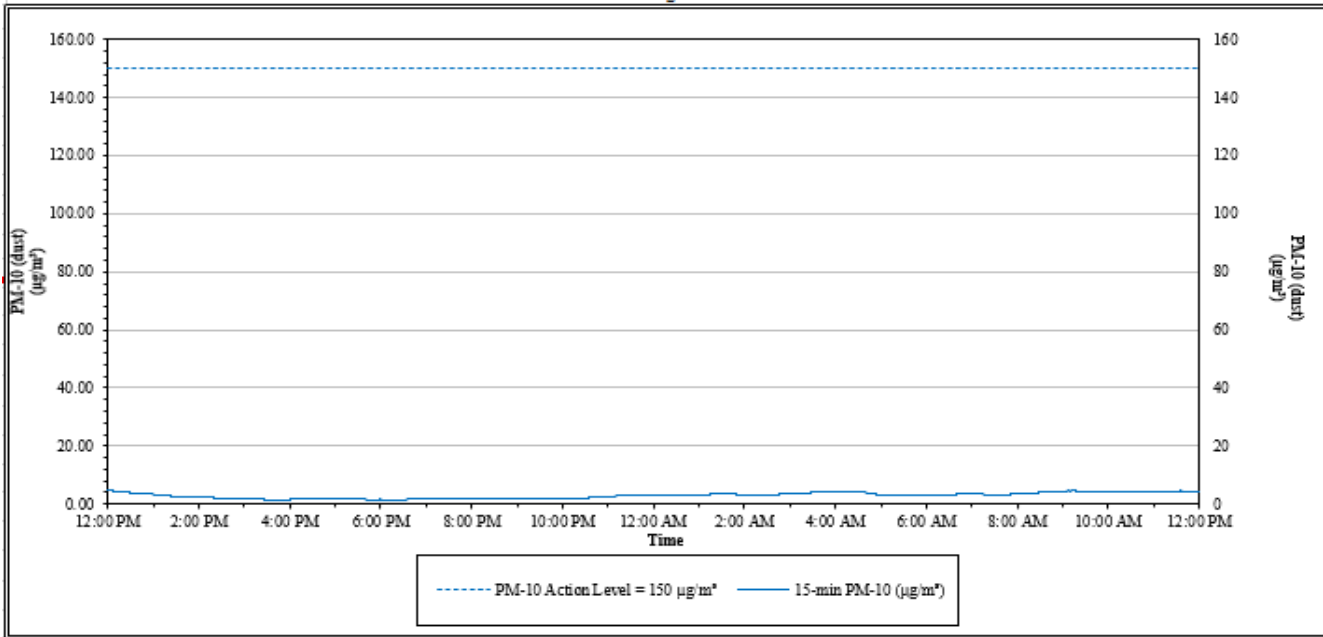


**House Street Property – Tree Cutting Activities**  
**1855 House Street NE**  
**Belmont, Plainfield Township, Michigan**

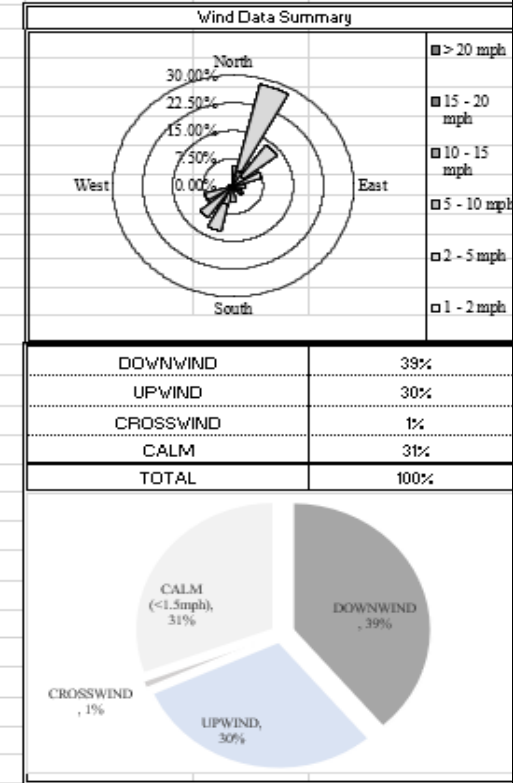
Date: 02/22/2023

Air Station: ST 4

**Perimeter Air Monitoring Station - ST 4**  
 15-minute average concentrations



<i>Data Summary Statistics for Rolling 15 Minute Average</i>	
PM-10 min (µg/m³) =	<b>1.51</b>
PM-10 max (µg/m³) =	<b>4.71</b>
PM-10 24hr Avg (µg/m³) =	<b>2.95</b>



Time	Result	Action
12:00 AM	Ongoing daily logging	No action required

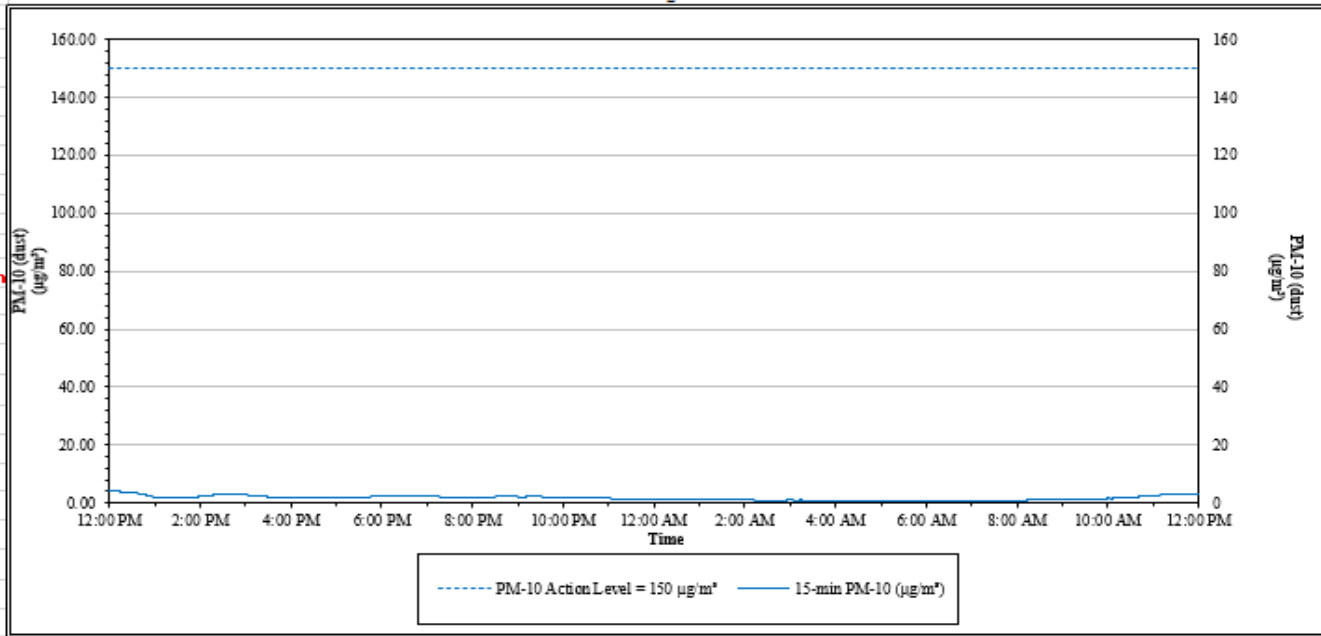


**House Street Property – Tree Cutting Activities  
1855 House Street NE  
Belmont, Plainfield Township, Michigan**

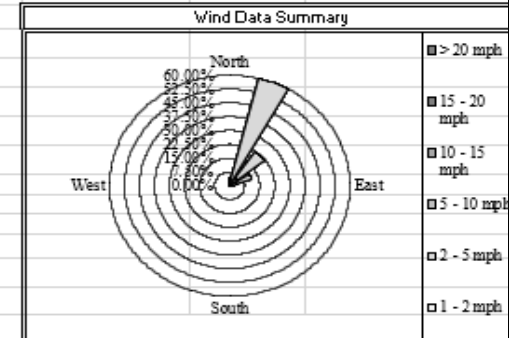
Date: 02/23/2023

Air Station: ST 4

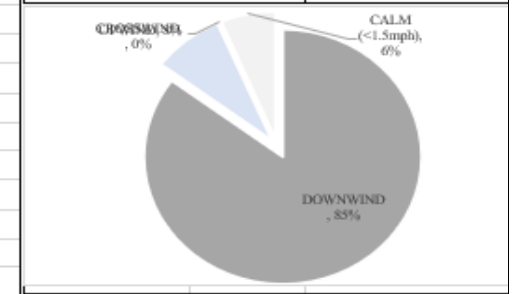
**Perimeter Air Monitoring Station - ST 4**  
15-minute average concentrations



<i>Data Summary Statistics for Rolling 15 Minute Average</i>	
PM-10 min (µg/m³) =	<b>0.44</b>
PM-10 max (µg/m³) =	<b>4.22</b>
PM-10 24hr Avg (µg/m³) =	<b>1.72</b>



DOWNWIND	85%
UPWIND	8%
CROSSWIND	0%
CALM	6%
TOTAL	100%



Time	Result	Action
12:00 AM	Ongoing daily logging	No action required

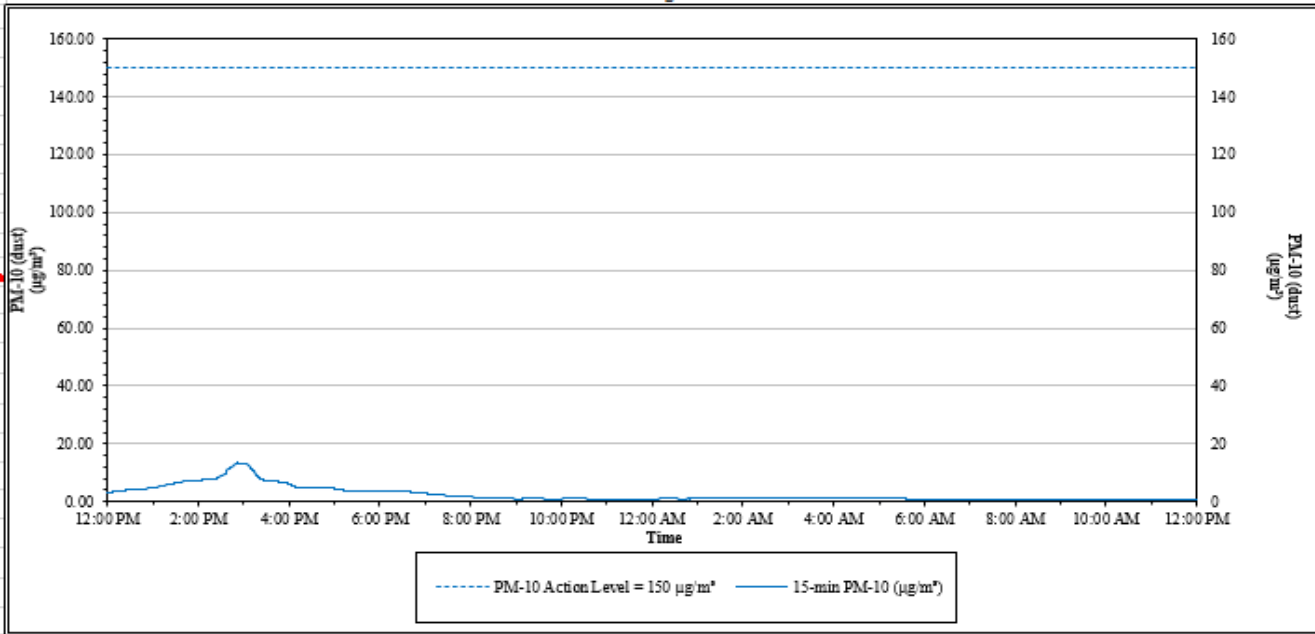


**House Street Property – Tree Cutting Activities**  
**1855 House Street NE**  
**Belmont, Plainfield Township, Michigan**

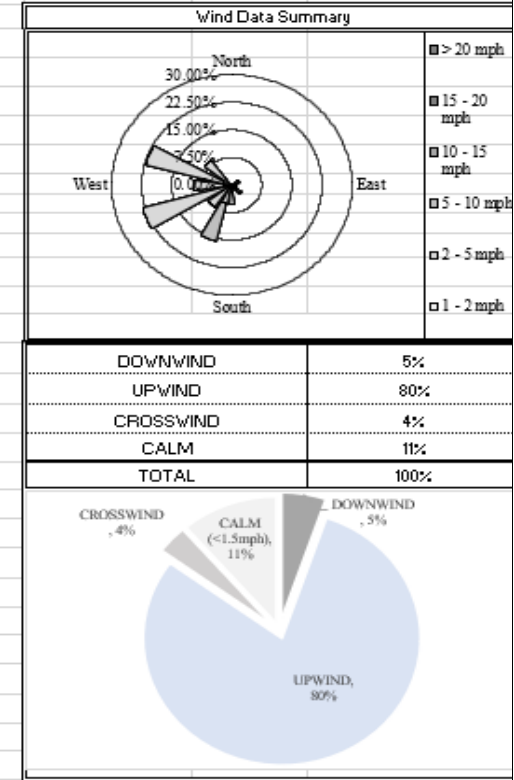
**Date:** 02/24/2023

**Air Station:** ST 4

**Perimeter Air Monitoring Station - ST 4**  
 15-minute average concentrations



<i>Data Summary Statistics for Rolling 15 Minute Average</i>	
<b>PM-10 min (µg/m³) =</b>	<b>0.45</b>
<b>PM-10 max (µg/m³) =</b>	<b>13.54</b>
<b>PM-10 24hr Avg (µg/m³) =</b>	<b>2.43</b>



Time	Result	Action
12:00 AM	Ongoing daily logging	No action required

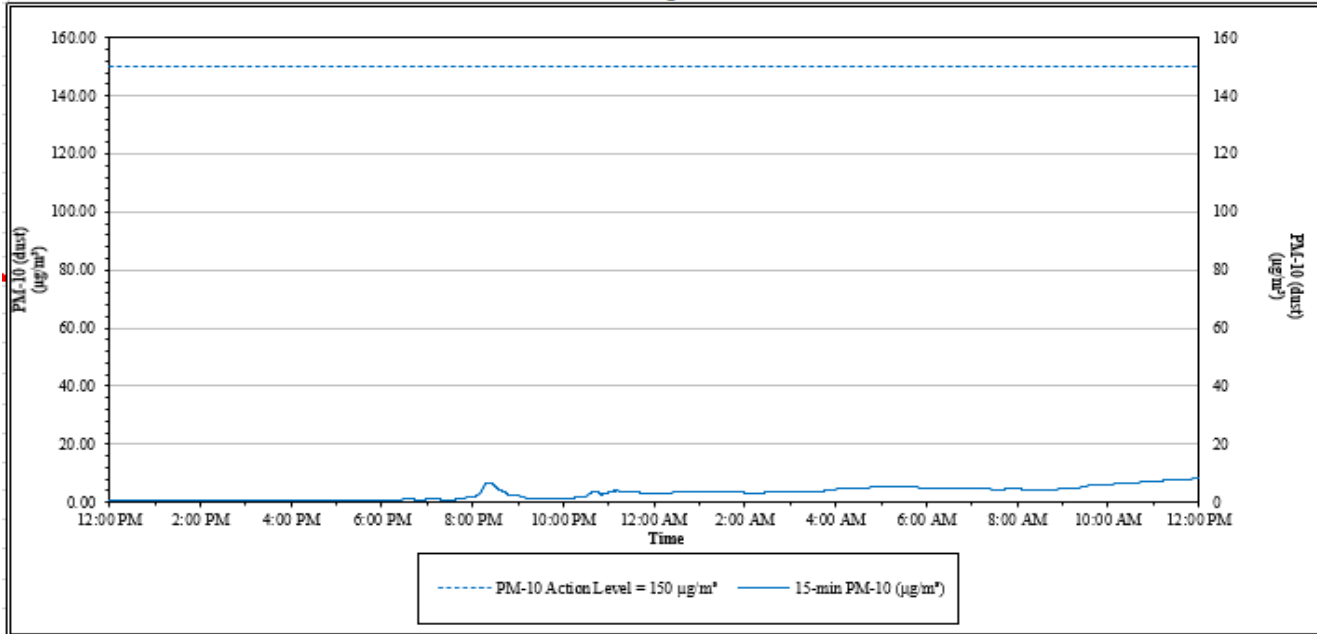


**House Street Property – Tree Cutting Activities**  
**1855 House Street NE**  
**Belmont, Plainfield Township, Michigan**

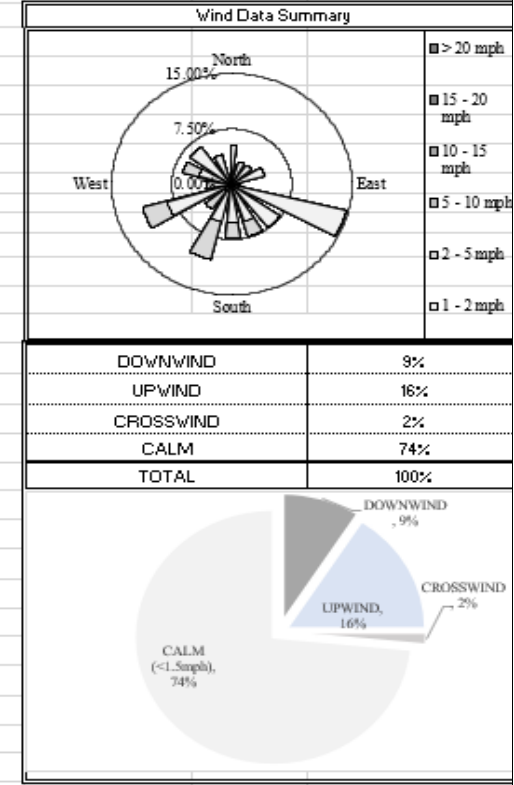
Date: 02/25/2023

Air Station: ST 4

**Perimeter Air Monitoring Station - ST 4**  
 15-minute average concentrations



<i>Data Summary Statistics for Rolling 15 Minute Average</i>	
<b>PM-10 min (<math>\mu\text{g}/\text{m}^3</math>) =</b>	<b>0.55</b>
<b>PM-10 max (<math>\mu\text{g}/\text{m}^3</math>) =</b>	<b>8.33</b>
<b>PM-10 24hr Avg (<math>\mu\text{g}/\text{m}^3</math>) =</b>	<b>3.18</b>



Time	Result	Action
12:00 AM	Ongoing daily logging	No action required