

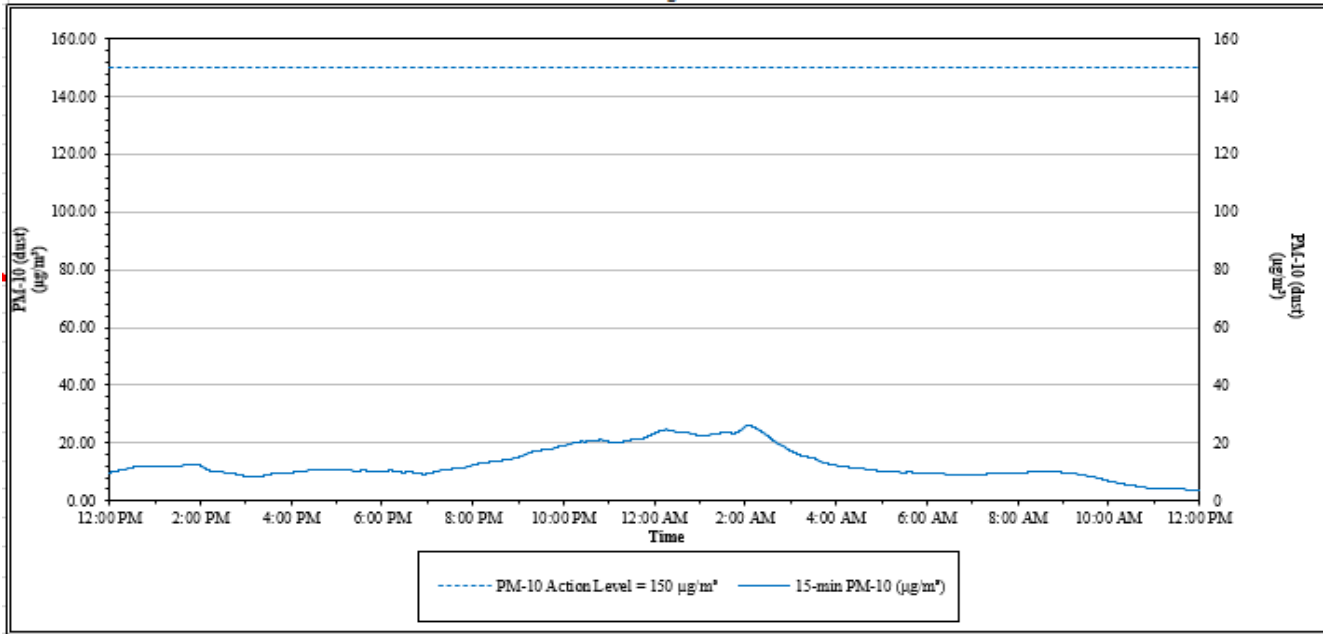


**House Street Property – Tree Cutting Activities
1855 House Street NE
Belmont, Plainfield Township, Michigan**

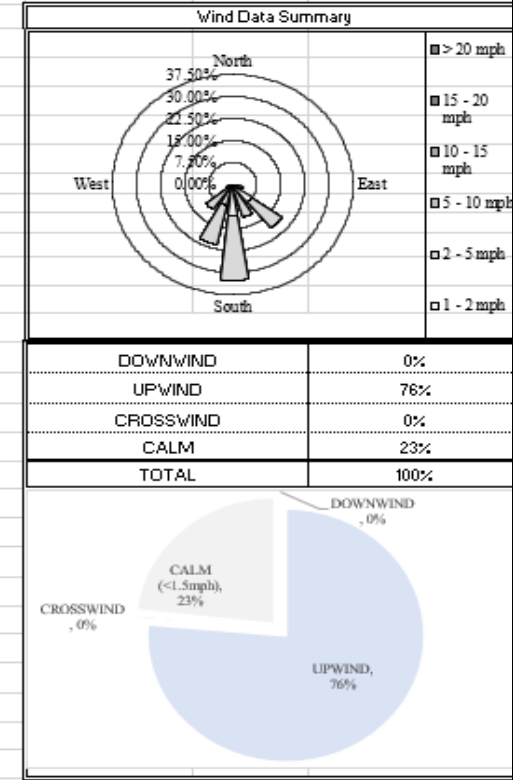
Date: 02/26/2023

Air Station: ST 3

Perimeter Air Monitoring Station - ST 3
15-minute average concentrations



<i>Data Summary Statistics for Rolling 15 Minute Average</i>	
PM-10 min (µg/m³) =	3.43
PM-10 max (µg/m³) =	26.08
PM-10 24hr Avg (µg/m³) =	12.87



Time	Result	Action
12:00 AM	Ongoing daily logging	No action required

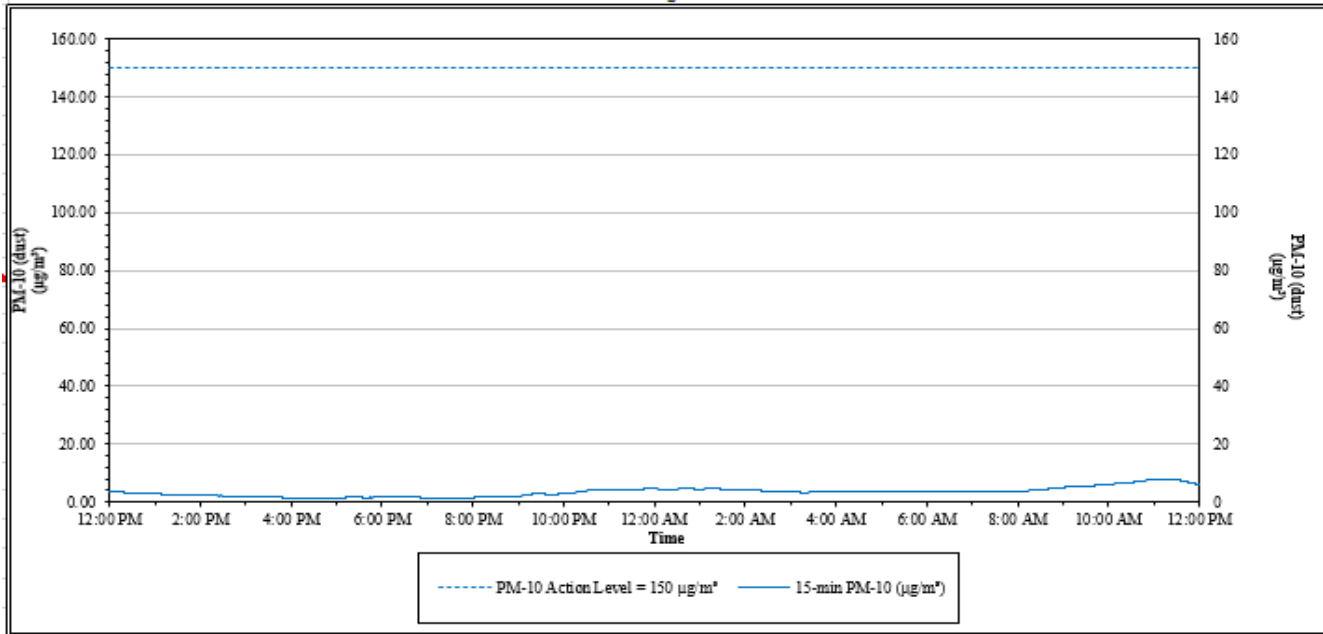


House Street Property – Tree Cutting Activities
1855 House Street NE
Belmont, Plainfield Township, Michigan

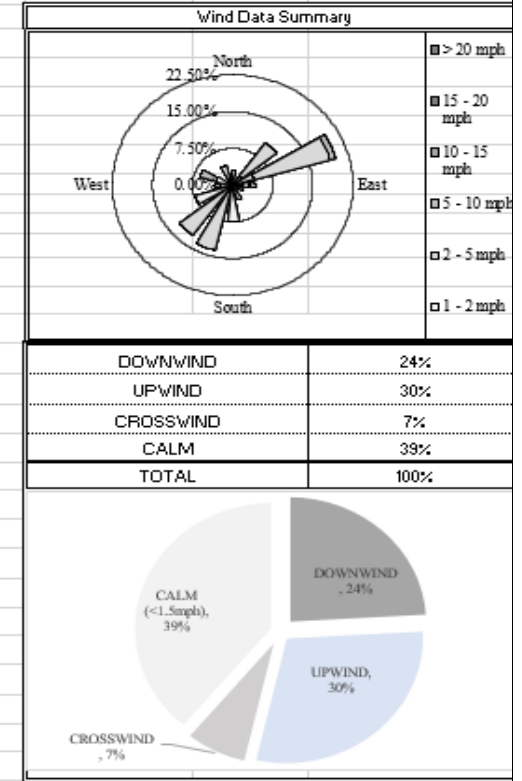
Date: 02/27/2023

Air Station: ST 3

Perimeter Air Monitoring Station - ST 3
 15-minute average concentrations



<i>Data Summary Statistics for Rolling 15 Minute Average</i>	
PM-10 min (µg/m³) =	1.18
PM-10 max (µg/m³) =	7.81
PM-10 24hr Avg (µg/m³) =	3.47



Time	Result	Action
12:00 AM	Ongoing daily logging	No action required

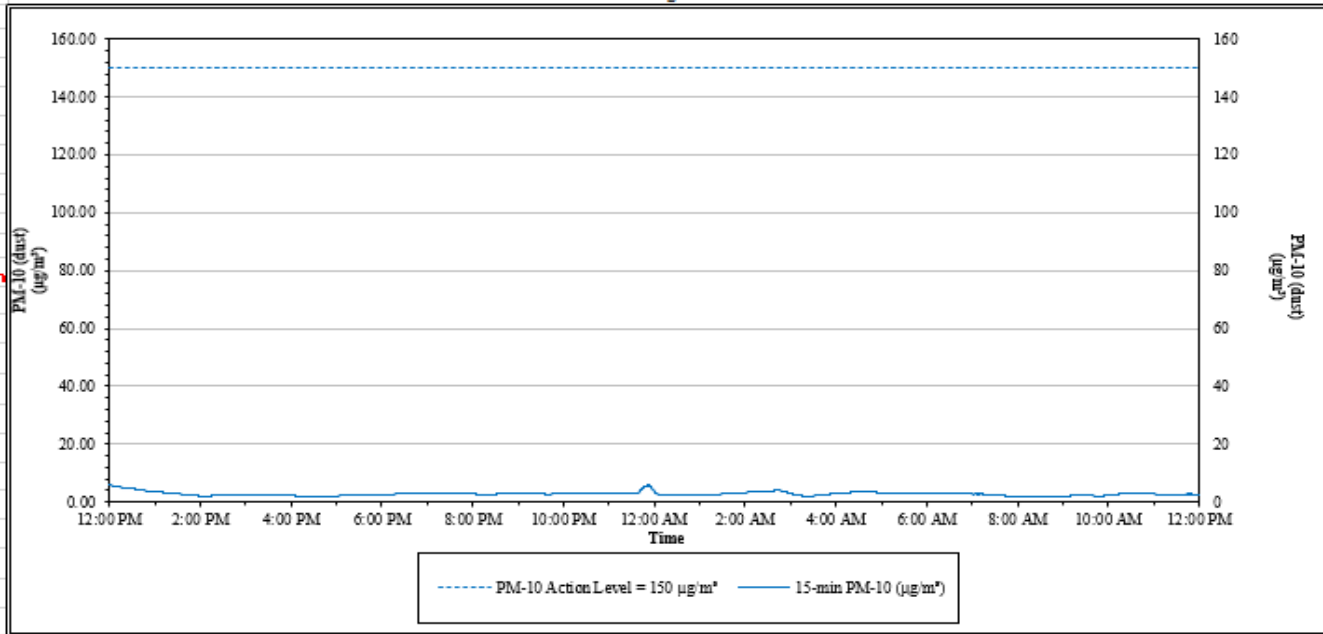


House Street Property – Tree Cutting Activities
1855 House Street NE
Belmont, Plainfield Township, Michigan

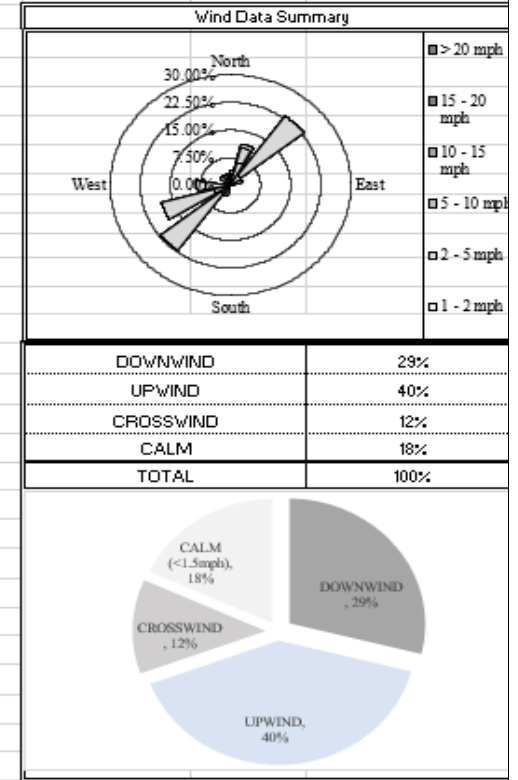
Date: 02/28/2023

Air Station: ST 3

Perimeter Air Monitoring Station - ST 3
 15-minute average concentrations



<i>Data Summary Statistics for Rolling 15 Minute Average</i>	
PM-10 min (µg/m³) =	1.81
PM-10 max (µg/m³) =	5.99
PM-10 24hr Avg (µg/m³) =	2.84



Time	Result	Action
12:00 AM	Ongoing daily logging	No action required

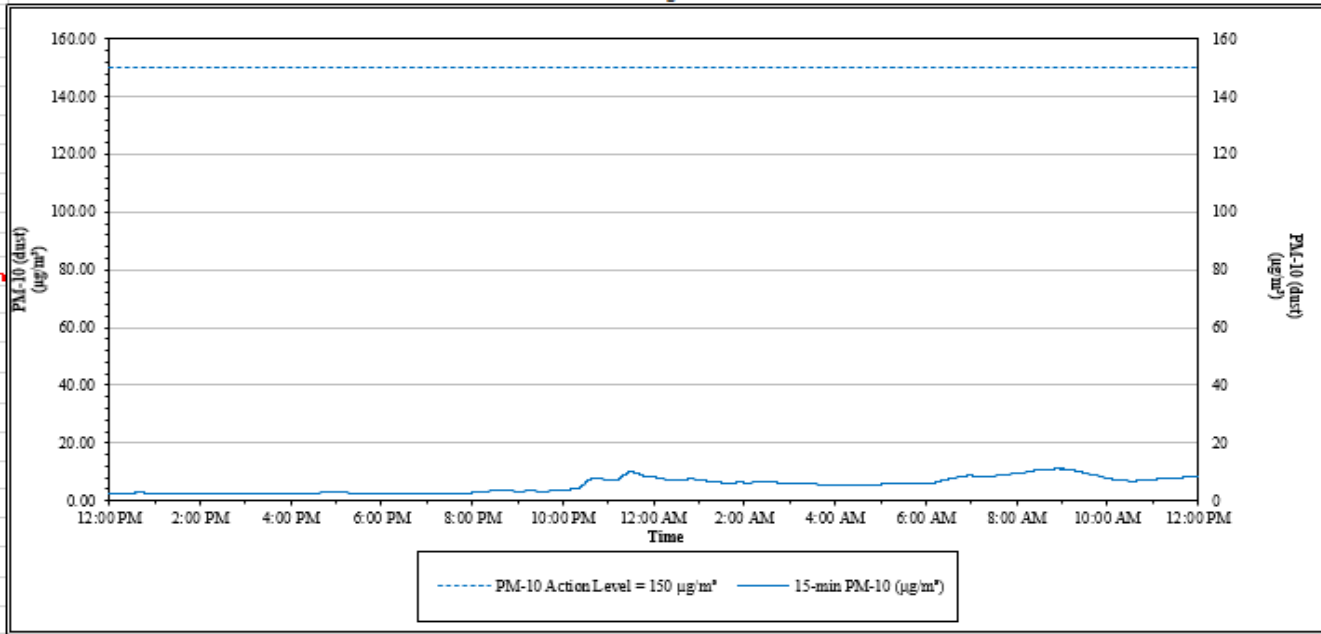


**House Street Property – Tree Cutting Activities
1855 House Street NE
Belmont, Plainfield Township, Michigan**

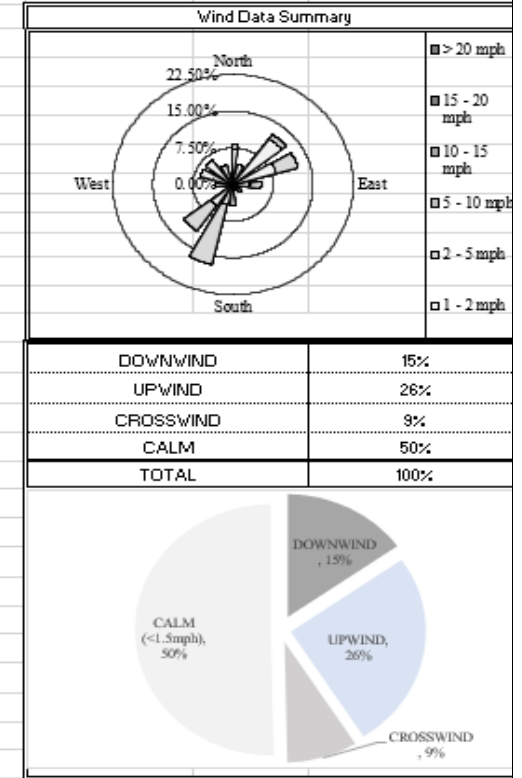
Date: 03/01/2023

Air Station: ST 3

Perimeter Air Monitoring Station - ST 3
15-minute average concentrations



<i>Data Summary Statistics for Rolling 15 Minute Average</i>	
PM-10 min (µg/m³) =	2.19
PM-10 max (µg/m³) =	11.08
PM-10 24hr Avg (µg/m³) =	5.45



Time	Result	Action
12:00 AM	Ongoing daily logging	No action required

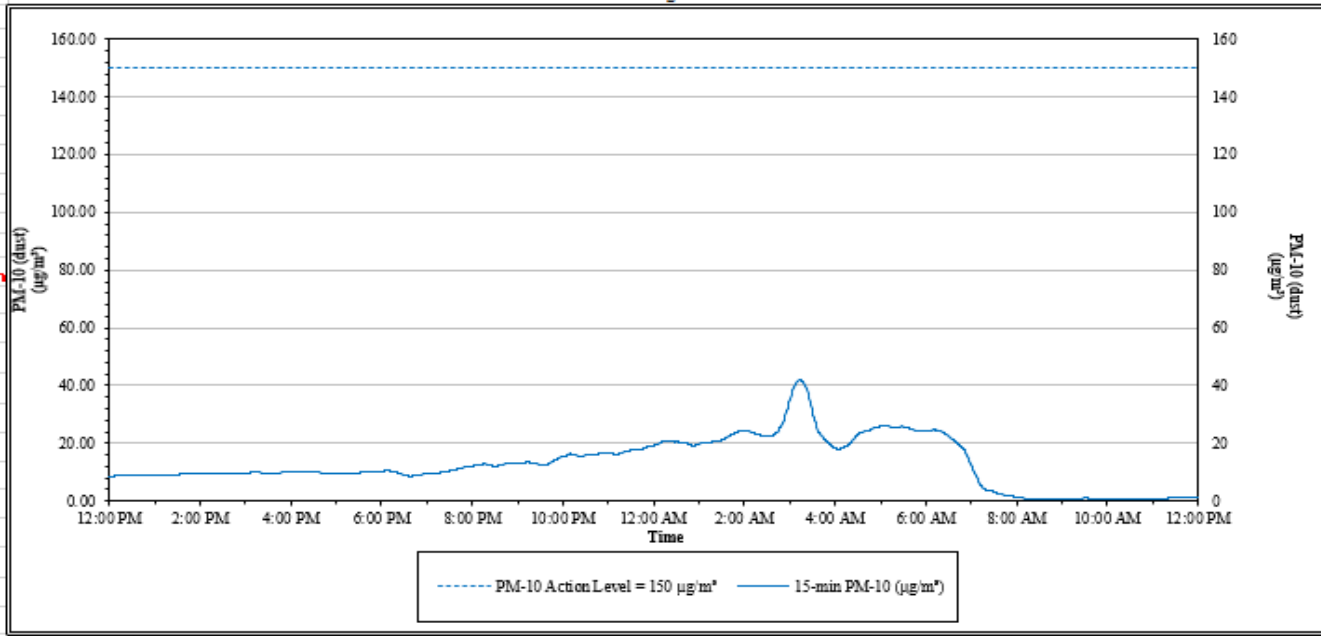


House Street Property – Tree Cutting Activities
1855 House Street NE
Belmont, Plainfield Township, Michigan

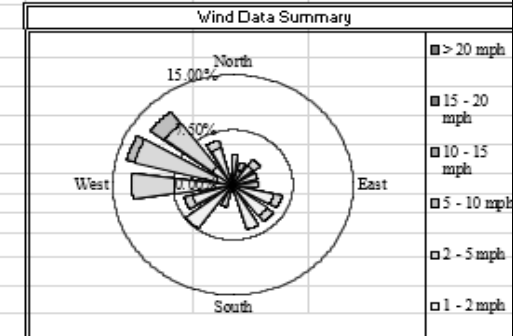
Date: 03/02/2023

Air Station: ST 3

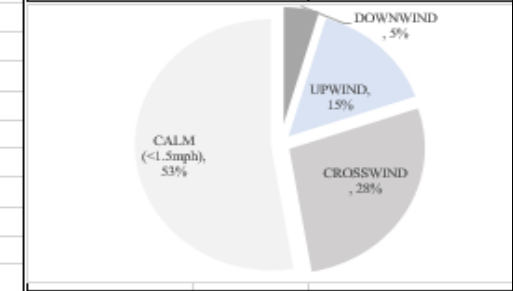
Perimeter Air Monitoring Station - ST 3
 15-minute average concentrations



<i>Data Summary Statistics for Rolling 15 Minute Average</i>	
PM-10 min (µg/m³) =	0.73
PM-10 max (µg/m³) =	41.99
PM-10 24hr Avg (µg/m³) =	12.96



DOWNWIND	5%
UPWIND	15%
CROSSWIND	28%
CALM	53%
TOTAL	100%



Time	Result	Action
12:00 AM	Ongoing daily logging	No action required

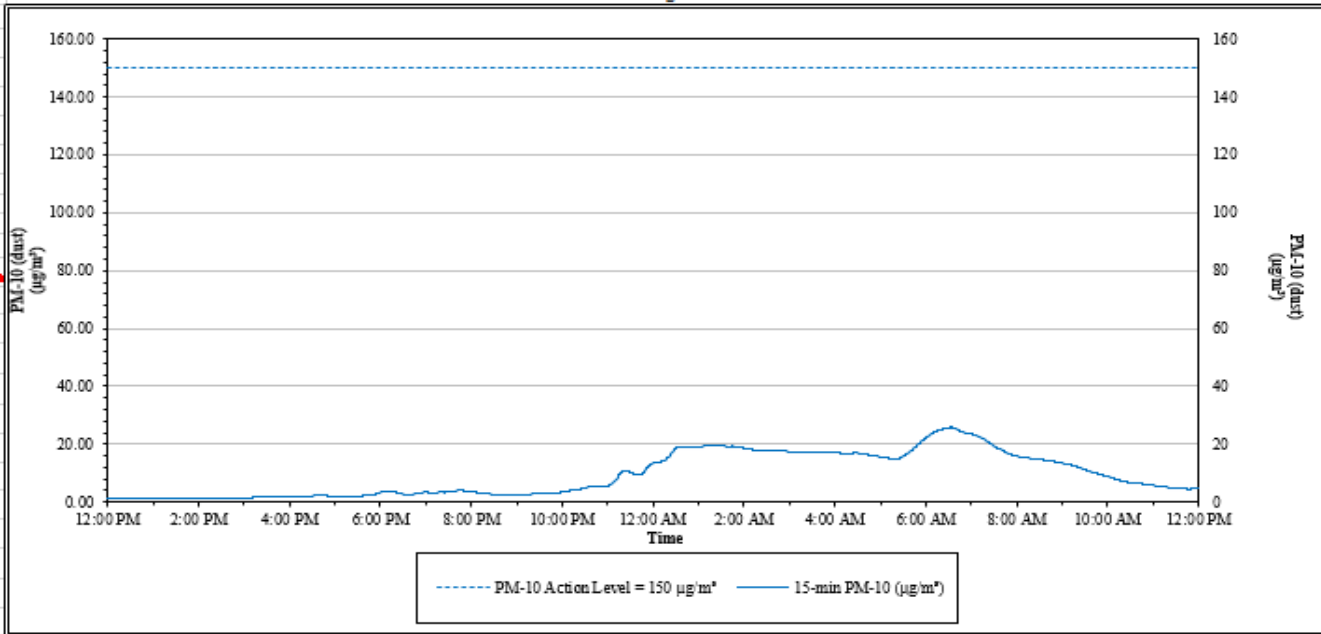


House Street Property – Tree Cutting Activities
1855 House Street NE
Belmont, Plainfield Township, Michigan

Date: 03/03/2023

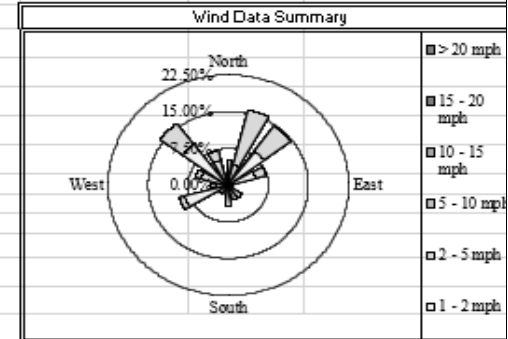
Air Station: ST 3

Perimeter Air Monitoring Station - ST 3
 15-minute average concentrations

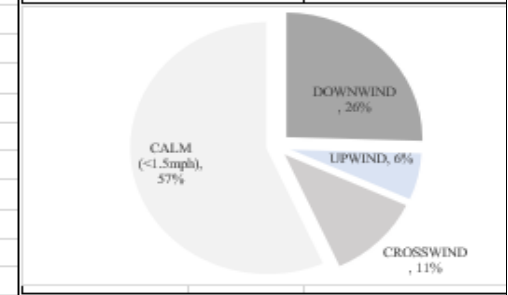


----- PM-10 Action Level = 150 µg/m³ — 15-min PM-10 (µg/m³)

<i>Data Summary Statistics for Rolling 15 Minute Average</i>	
PM-10 min (µg/m³) =	1.08
PM-10 max (µg/m³) =	25.82
PM-10 24hr Avg (µg/m³) =	9.35



DOWNWIND	26%
UPWIND	6%
CROSSWIND	11%
CALM	57%
TOTAL	100%



Time	Result	Action
12:00 AM	Ongoing daily logging	No action required

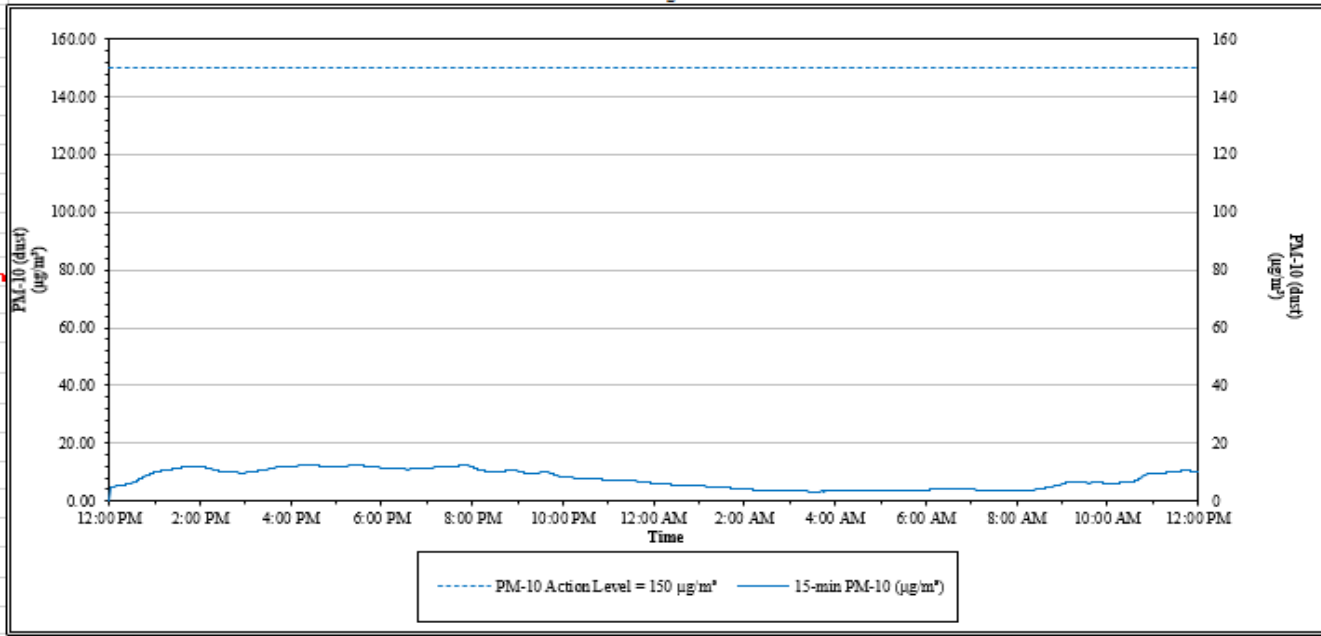


**House Street Property – Tree Cutting Activities
1855 House Street NE
Belmont, Plainfield Township, Michigan**

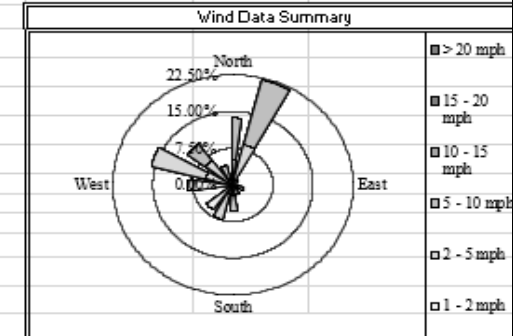
Date: 03/04/2023

Air Station: ST 3

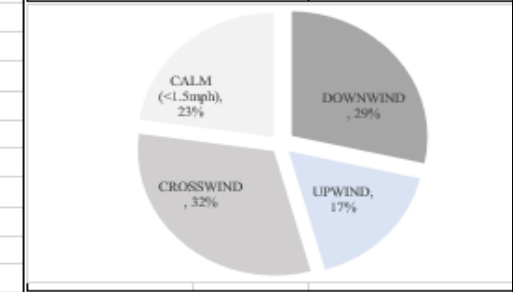
Perimeter Air Monitoring Station - ST 3
15-minute average concentrations



<i>Data Summary Statistics for Rolling 15 Minute Average</i>	
PM-10 min (µg/m³) =	3.34
PM-10 max (µg/m³) =	12.49
PM-10 24hr Avg (µg/m³) =	7.63



DOWNWIND	29%
UPWIND	17%
CROSSWIND	32%
CALM	23%
TOTAL	100%



Time	Result	Action
12:00 AM	Ongoing daily logging	No action required