

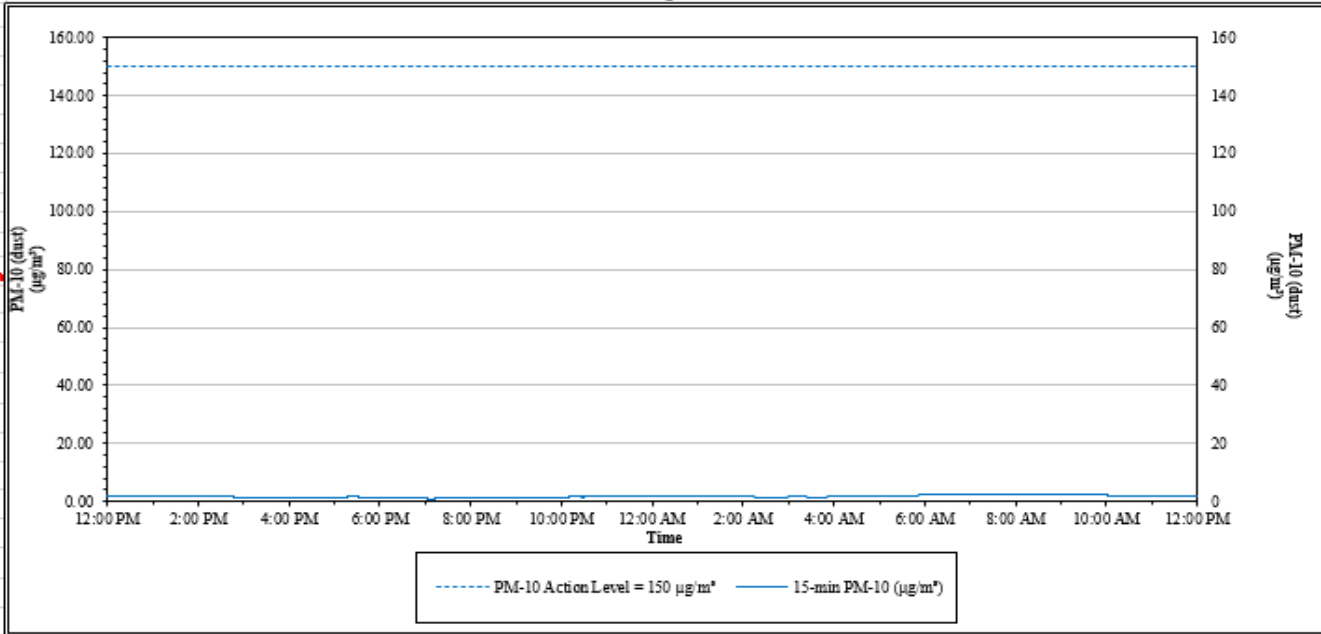


**House Street Property – Tree Cutting Activities
1855 House Street NE
Belmont, Plainfield Township, Michigan**

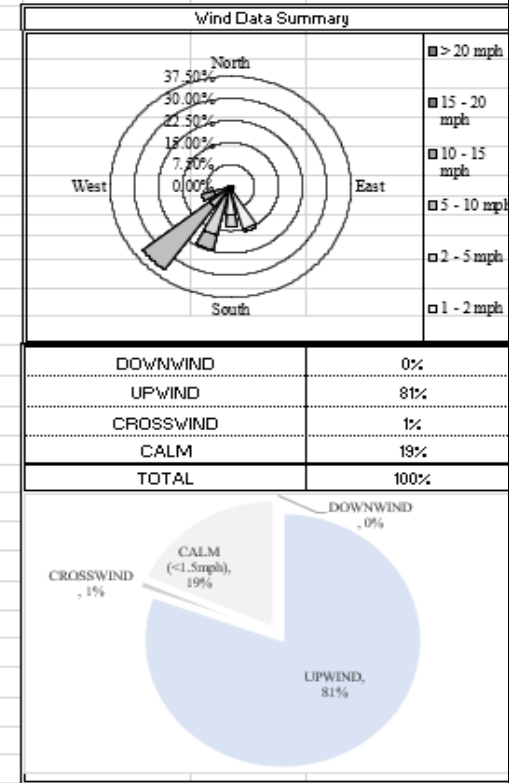
Date: 03/19/2023

Air Station: ST 3

Perimeter Air Monitoring Station - ST 3
15-minute average concentrations



<i>Data Summary Statistics for Rolling 15 Minute Average</i>	
PM-10 min (µg/m³) =	0.98
PM-10 max (µg/m³) =	2.70
PM-10 24hr Avg (µg/m³) =	1.76



Time	Result	Action
12:00 AM	Ongoing daily logging	No action required

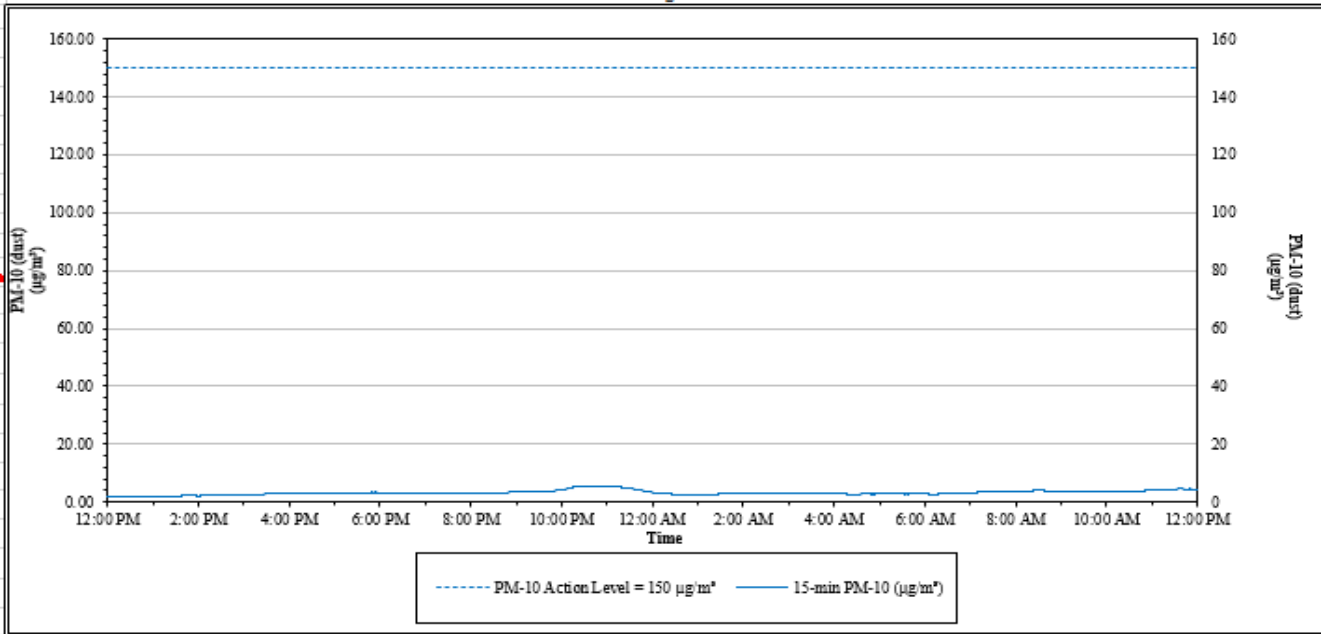


House Street Property – Tree Cutting Activities
1855 House Street NE
Belmont, Plainfield Township, Michigan

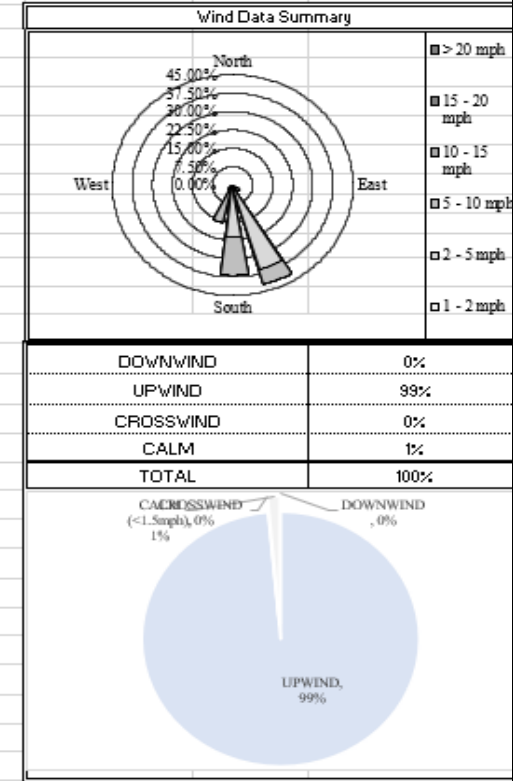
Date: 03/20/2023

Air Station: ST 3

Perimeter Air Monitoring Station - ST 3
 15-minute average concentrations



<i>Data Summary Statistics for Rolling 15 Minute Average</i>	
PM-10 min ($\mu\text{g}/\text{m}^3$) =	1.84
PM-10 max ($\mu\text{g}/\text{m}^3$) =	5.71
PM-10 24hr Avg ($\mu\text{g}/\text{m}^3$) =	3.24



Time	Result	Action
12:00 AM	Ongoing daily logging	No action required

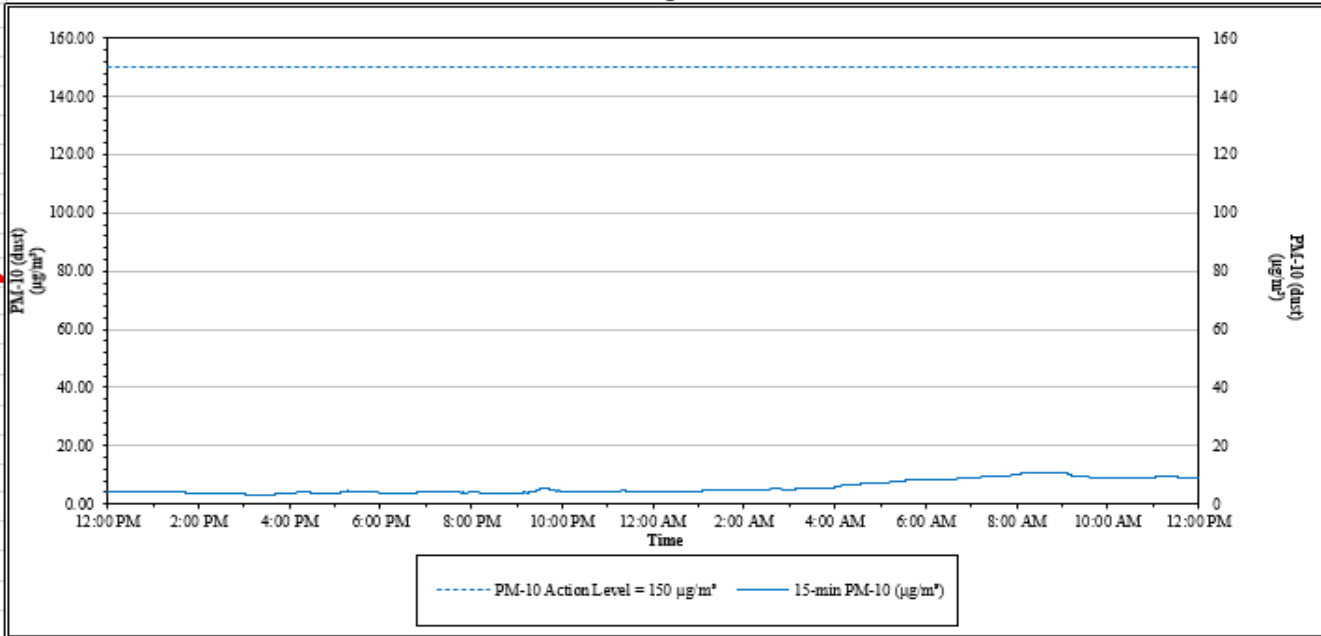


House Street Property – Tree Cutting Activities
1855 House Street NE
Belmont, Plainfield Township, Michigan

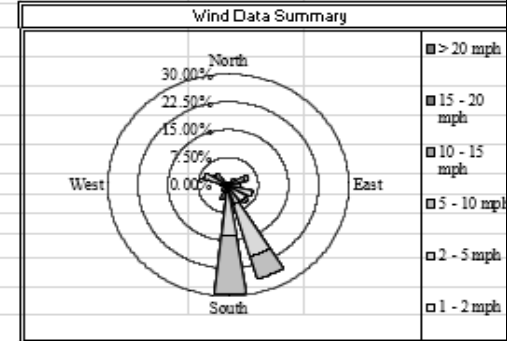
Date: 03/21/2023

Air Station: ST 3

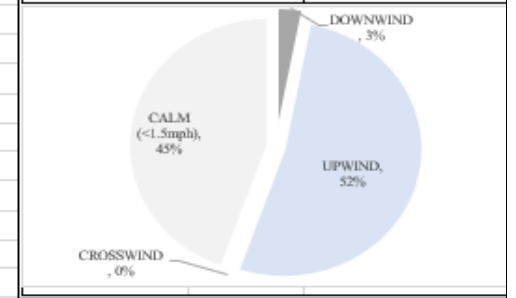
Perimeter Air Monitoring Station - ST 3
 15-minute average concentrations



<i>Data Summary Statistics for Rolling 15 Minute Average</i>	
PM-10 min (µg/m³) =	3.17
PM-10 max (µg/m³) =	11.03
PM-10 24hr Avg (µg/m³) =	5.82



DOWNWIND	3%
UPWIND	52%
CROSSWIND	0%
CALM	45%
TOTAL	100%



Time	Result	Action
12:00 AM	Ongoing daily logging	No action required

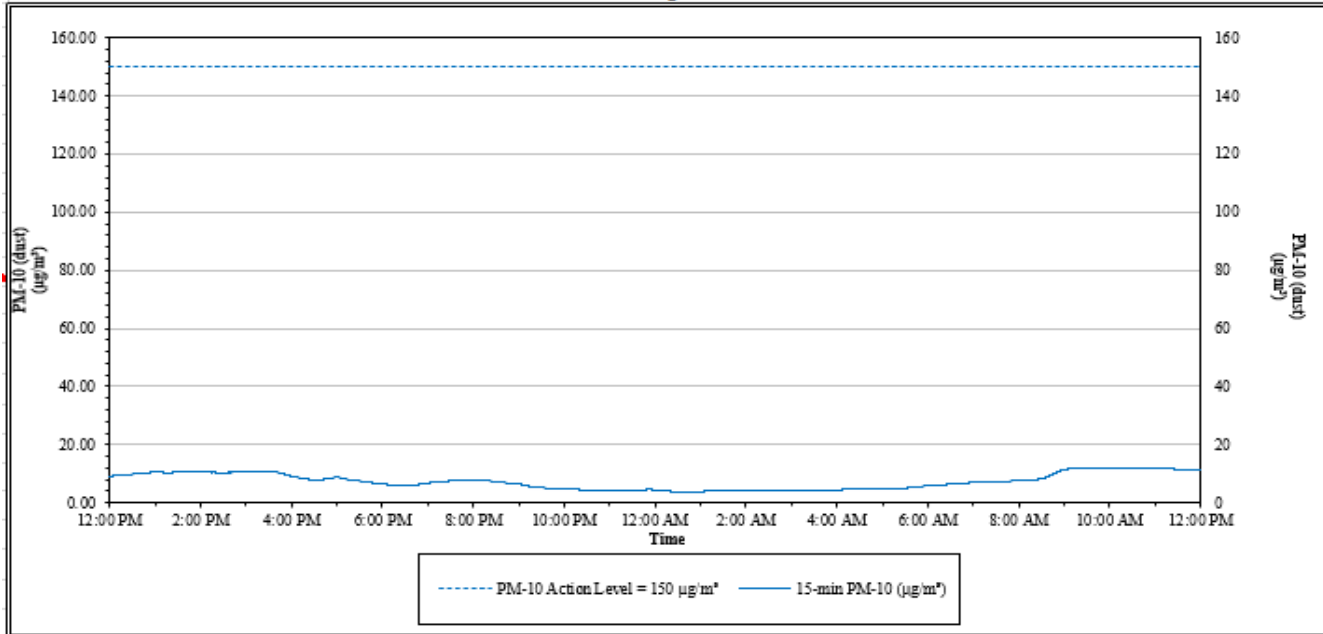


**House Street Property – Tree Cutting Activities
1855 House Street NE
Belmont, Plainfield Township, Michigan**

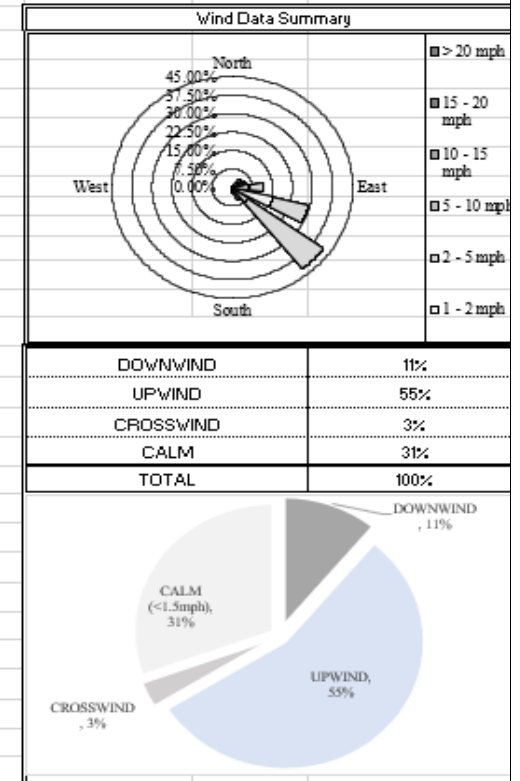
Date: 03/22/2023

Air Station: ST 3

Perimeter Air Monitoring Station - ST 3
15-minute average concentrations



<i>Data Summary Statistics for Rolling 15 Minute Average</i>	
PM-10 min (µg/m³) =	3.58
PM-10 max (µg/m³) =	12.16
PM-10 24hr Avg (µg/m³) =	7.36



Time	Result	Action
12:00 AM	Ongoing daily logging	No action required

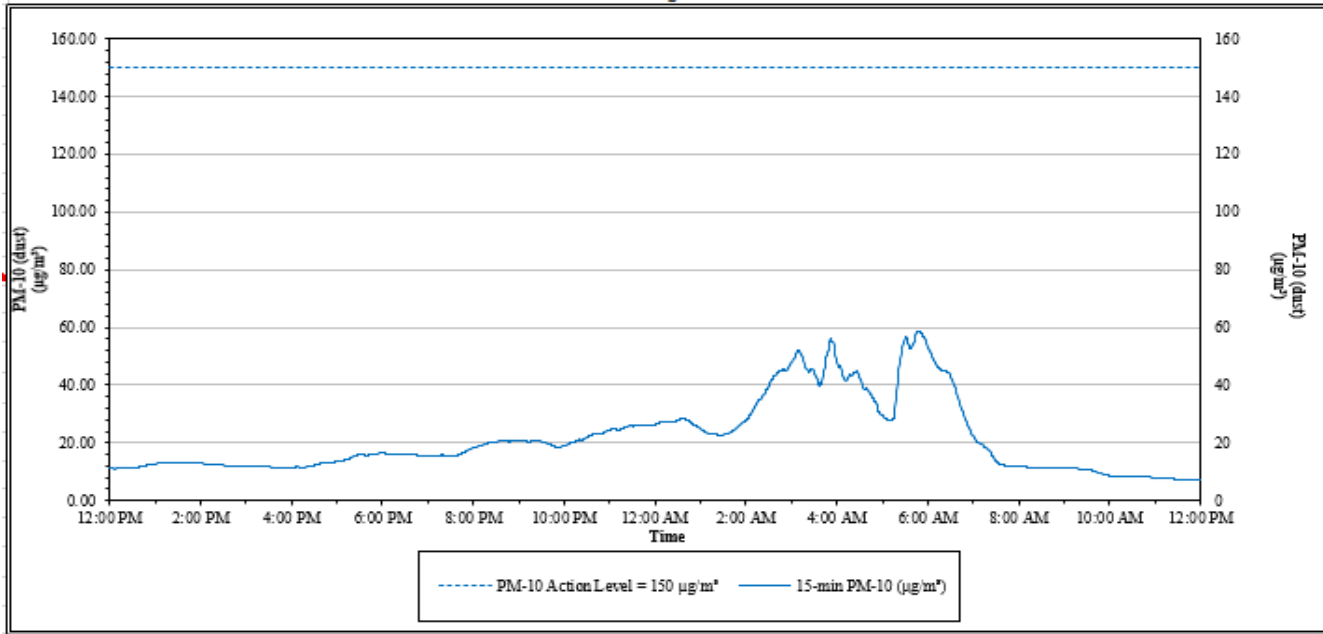


**House Street Property – Tree Cutting Activities
1855 House Street NE
Belmont, Plainfield Township, Michigan**

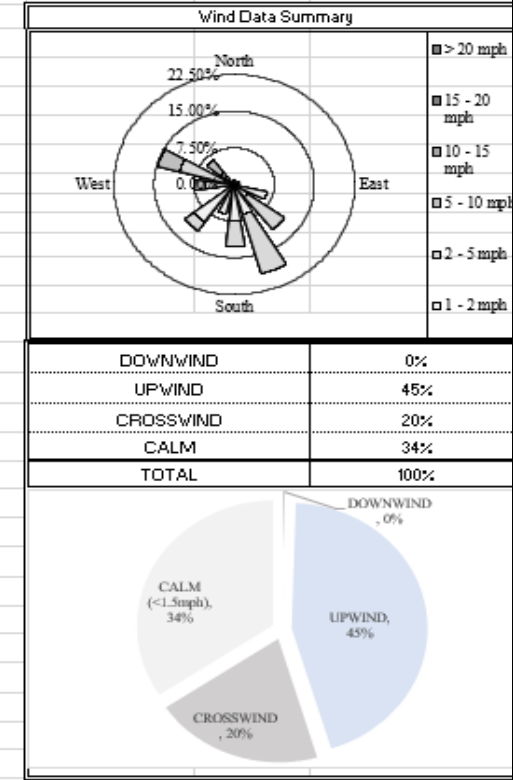
Date: 03/23/2023

Air Station: ST 3

Perimeter Air Monitoring Station - ST 3
15-minute average concentrations



<i>Data Summary Statistics for Rolling 15 Minute Average</i>	
PM-10 min (µg/m³) =	7.12
PM-10 max (µg/m³) =	58.77
PM-10 24hr Avg (µg/m³) =	21.36



Time	Result	Action
12:00 AM	Ongoing daily logging	No action required
2:00 AM – 7:00 AM	Elevated readings during inactive site conditions.	No action required. Readings did not exceed the action level. The elevated readings are attributed to foggy weather conditions during the same time period. Fog can result in false positive readings with dust monitoring equipment.

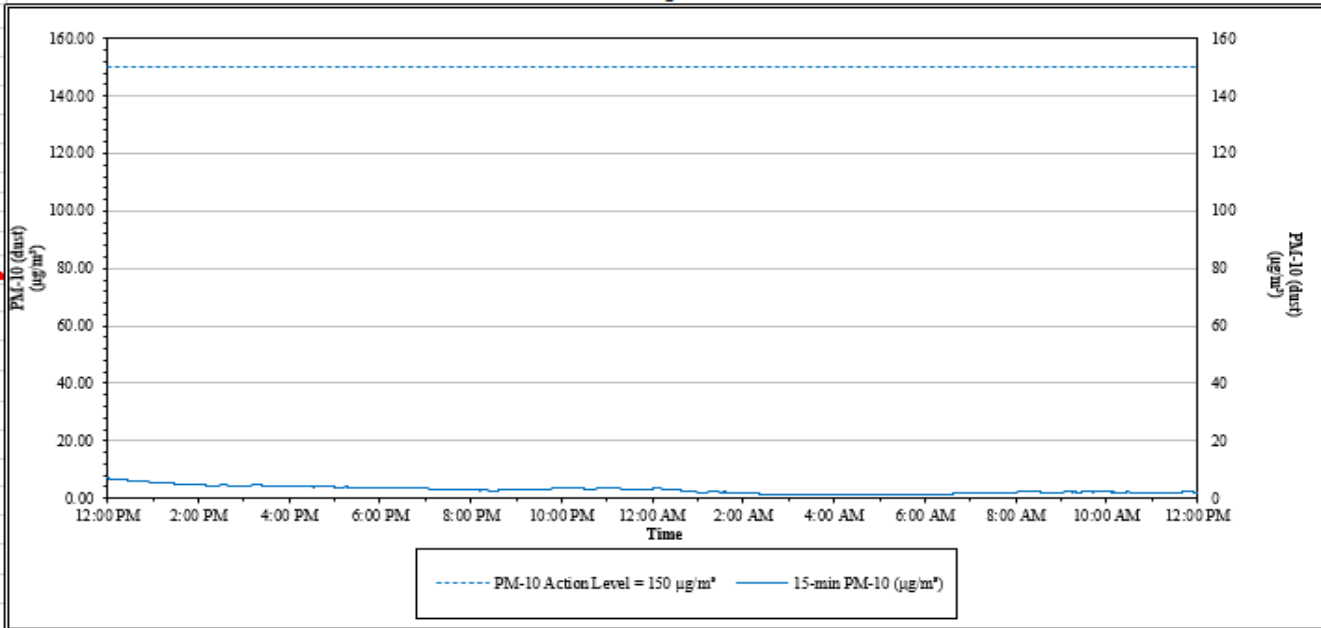


**House Street Property – Tree Cutting Activities
1855 House Street NE
Belmont, Plainfield Township, Michigan**

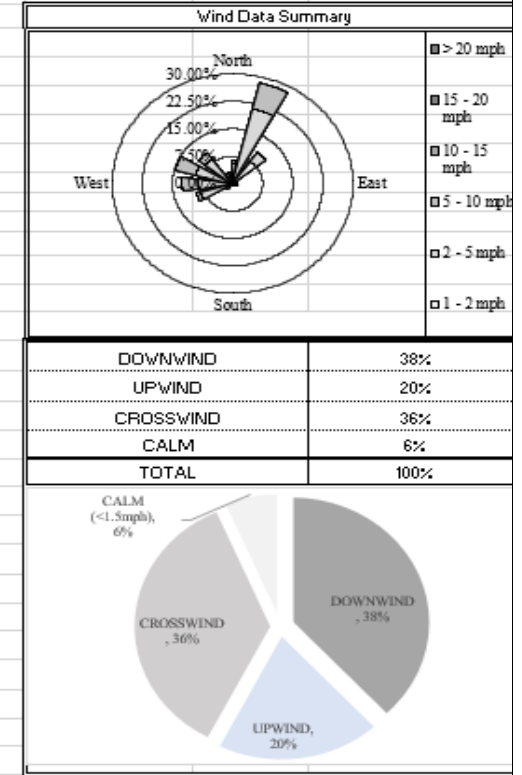
Date: 03/24/2023

Air Station: ST 3

Perimeter Air Monitoring Station - ST 3
15-minute average concentrations



<i>Data Summary Statistics for Rolling 15 Minute Average</i>	
PM-10 min (µg/m³) =	1.38
PM-10 max (µg/m³) =	6.38
PM-10 24hr Avg (µg/m³) =	2.96



Time	Result	Action
12:00 AM	Ongoing daily logging	No action required

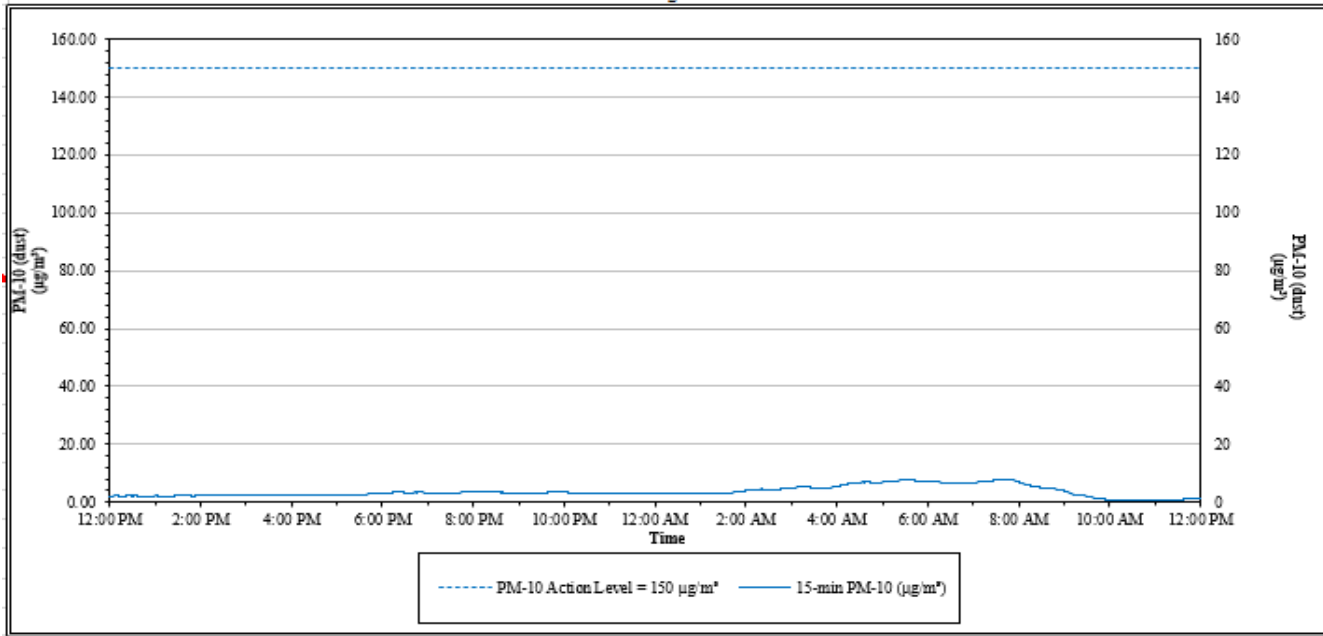


**House Street Property – Tree Cutting Activities
1855 House Street NE
Belmont, Plainfield Township, Michigan**

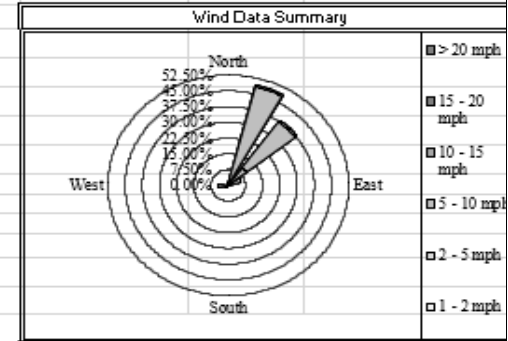
Date: 03/25/2023

Air Station: ST 3

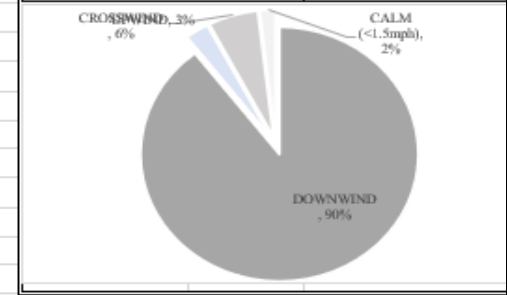
Perimeter Air Monitoring Station - ST 3
15-minute average concentrations



<i>Data Summary Statistics for Rolling 15 Minute Average</i>	
PM-10 min (µg/m³) =	0.70
PM-10 max (µg/m³) =	7.88
PM-10 24hr Avg (µg/m³) =	3.63



DOWNWIND	90%
UPWIND	3%
CROSSWIND	6%
CALM	2%
TOTAL	100%



Time	Result	Action
12:00 AM	Ongoing daily logging	No action required