

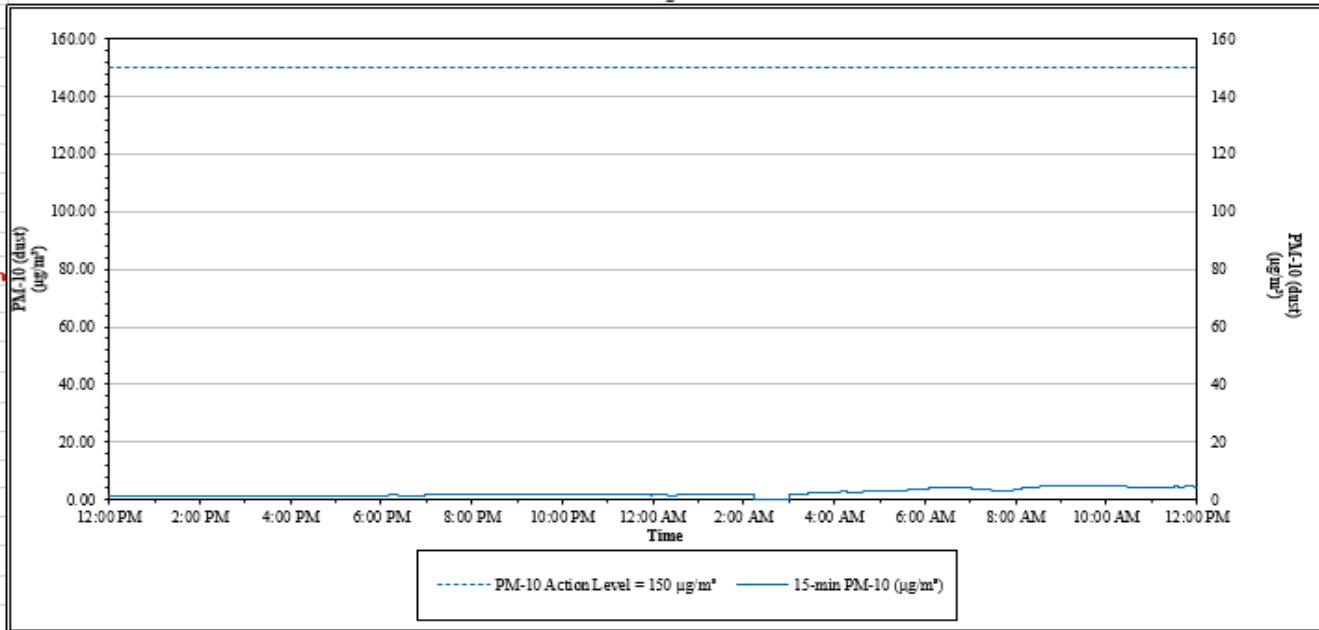


**House Street Property – Tree Cutting Activities
1855 House Street NE
Belmont, Plainfield Township, Michigan**

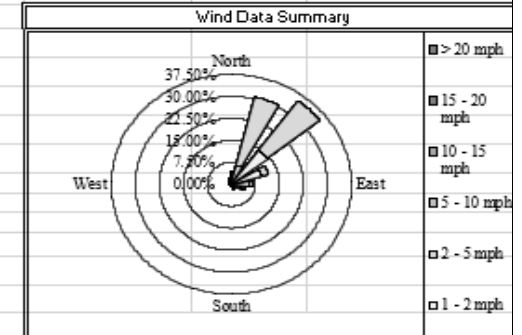
Date: 03/12/2023

Air Station: ST 3

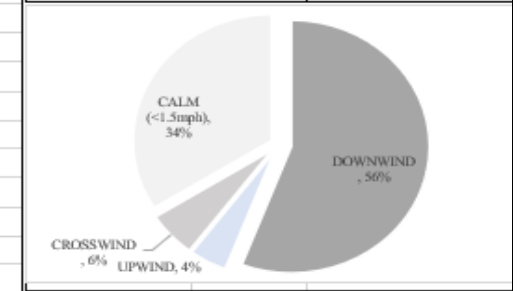
Perimeter Air Monitoring Station - ST 3
15-minute average concentrations



<i>Data Summary Statistics for Rolling 15 Minute Average</i>	
PM-10 min (µg/m³) =	1.16
PM-10 max (µg/m³) =	4.34
PM-10 24hr Avg (µg/m³) =	2.46



DOWNWIND	56%
UPWIND	4%
CROSSWIND	6%
CALM	34%
TOTAL	100%



Time	Result	Action
12:00 AM	Ongoing daily logging	No action required
2:00 AM to 3:00 AM	Gap in data recording	This gap represents the adjustment due to daylight savings.

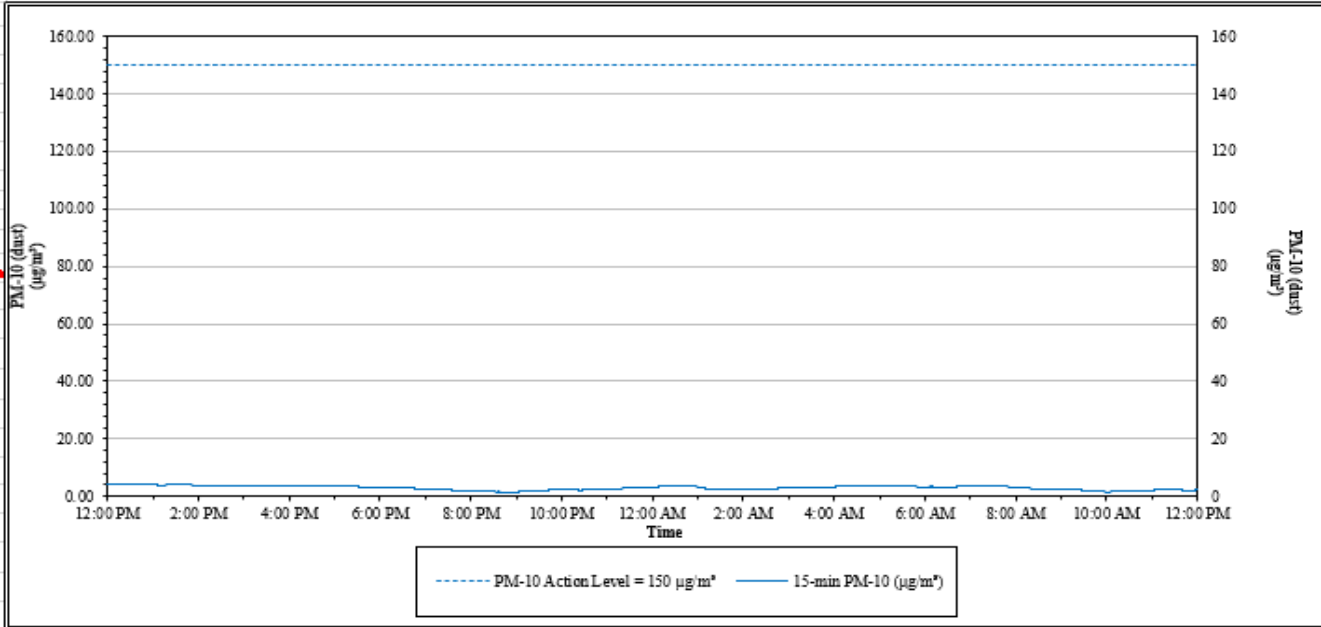


House Street Property – Tree Cutting Activities
1855 House Street NE
Belmont, Plainfield Township, Michigan

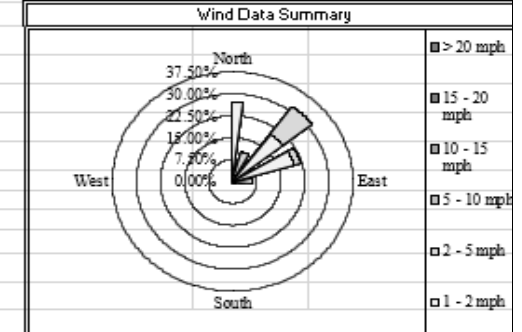
Date: 03/13/2023

Air Station: ST 3

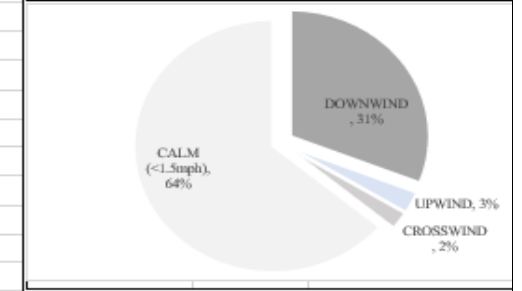
Perimeter Air Monitoring Station - ST 3
 15-minute average concentrations



<i>Data Summary Statistics for Rolling 15 Minute Average</i>	
PM-10 min (µg/m³) =	1.56
PM-10 max (µg/m³) =	4.48
PM-10 24hr Avg (µg/m³) =	2.97



DOWNWIND	31%
UPWIND	3%
CROSSWIND	2%
CALM	64%
TOTAL	100%



Time	Result	Action
12:00 AM	Ongoing daily logging	No action required

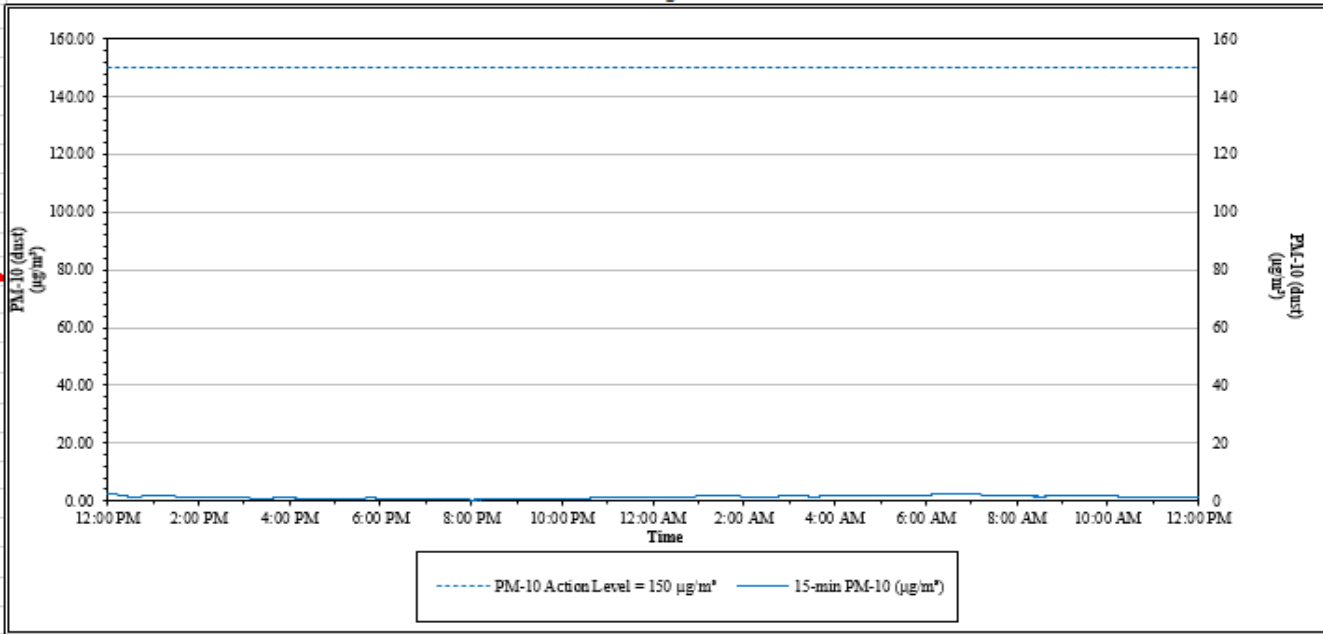


House Street Property – Tree Cutting Activities
1855 House Street NE
Belmont, Plainfield Township, Michigan

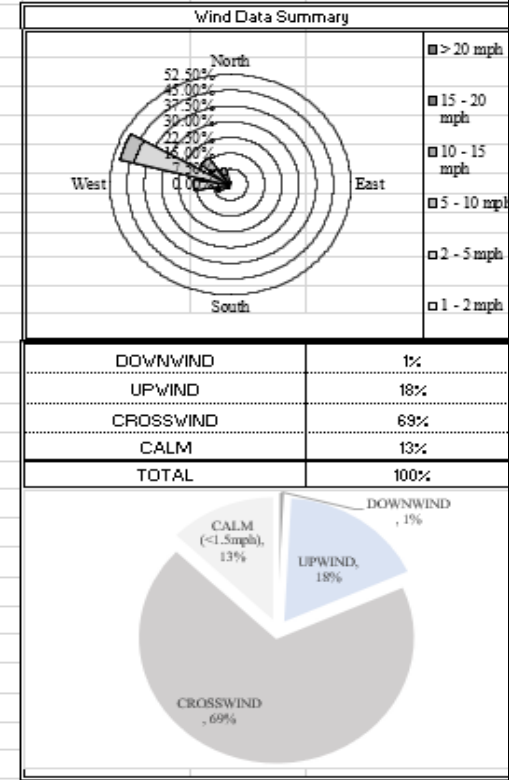
Date: 03/14/2023

Air Station: ST 3

Perimeter Air Monitoring Station - ST 3
 15-minute average concentrations



<i>Data Summary Statistics for Rolling 15 Minute Average</i>	
PM-10 min (µg/m³) =	0.40
PM-10 max (µg/m³) =	2.52
PM-10 24hr Avg (µg/m³) =	1.40



Time	Result	Action
12:00 AM	Ongoing daily logging	No action required

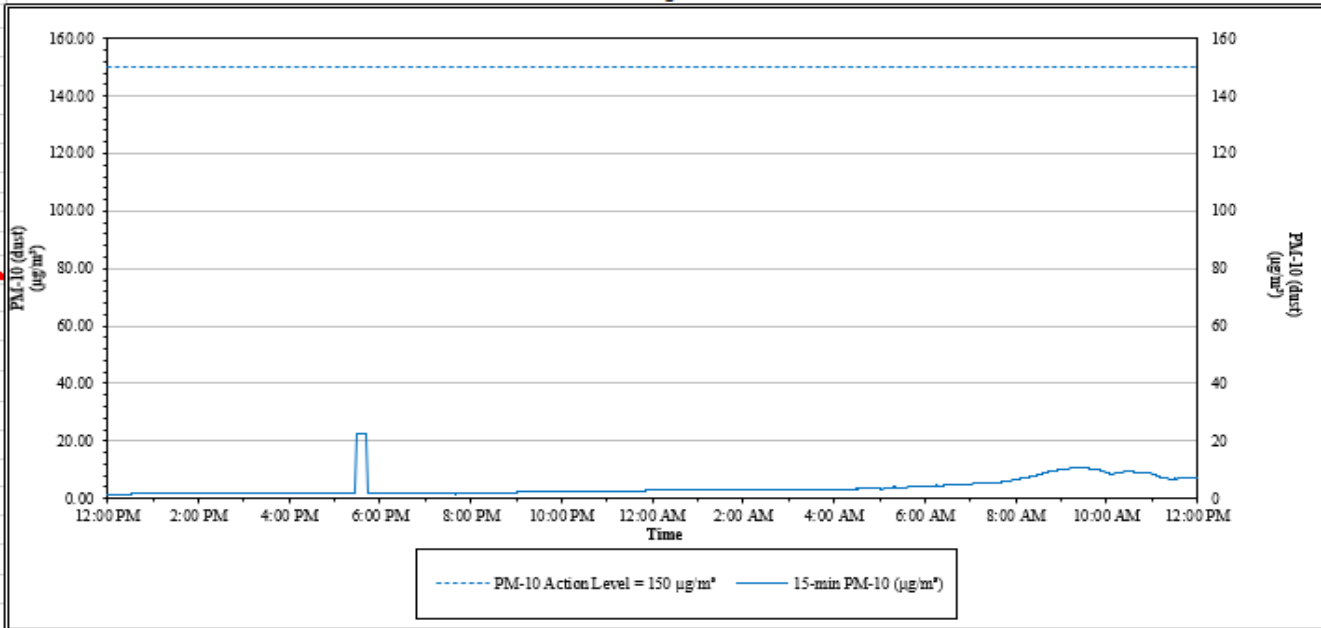


**House Street Property – Tree Cutting Activities
1855 House Street NE
Belmont, Plainfield Township, Michigan**

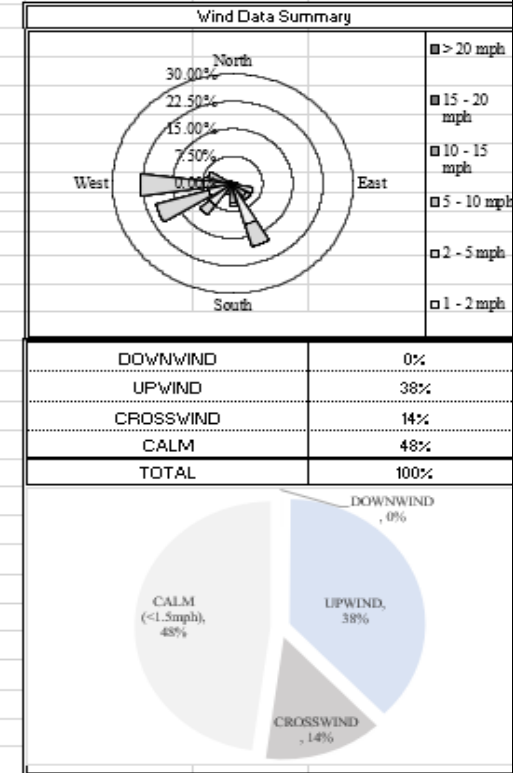
Date: 03/15/2023

Air Station: ST 3

Perimeter Air Monitoring Station - ST 3
15-minute average concentrations



<i>Data Summary Statistics for Rolling 15 Minute Average</i>	
PM-10 min (µg/m³) =	1.55
PM-10 max (µg/m³) =	22.84
PM-10 24hr Avg (µg/m³) =	3.89



Time	Result	Action
12:00 AM	Ongoing daily logging	No action required

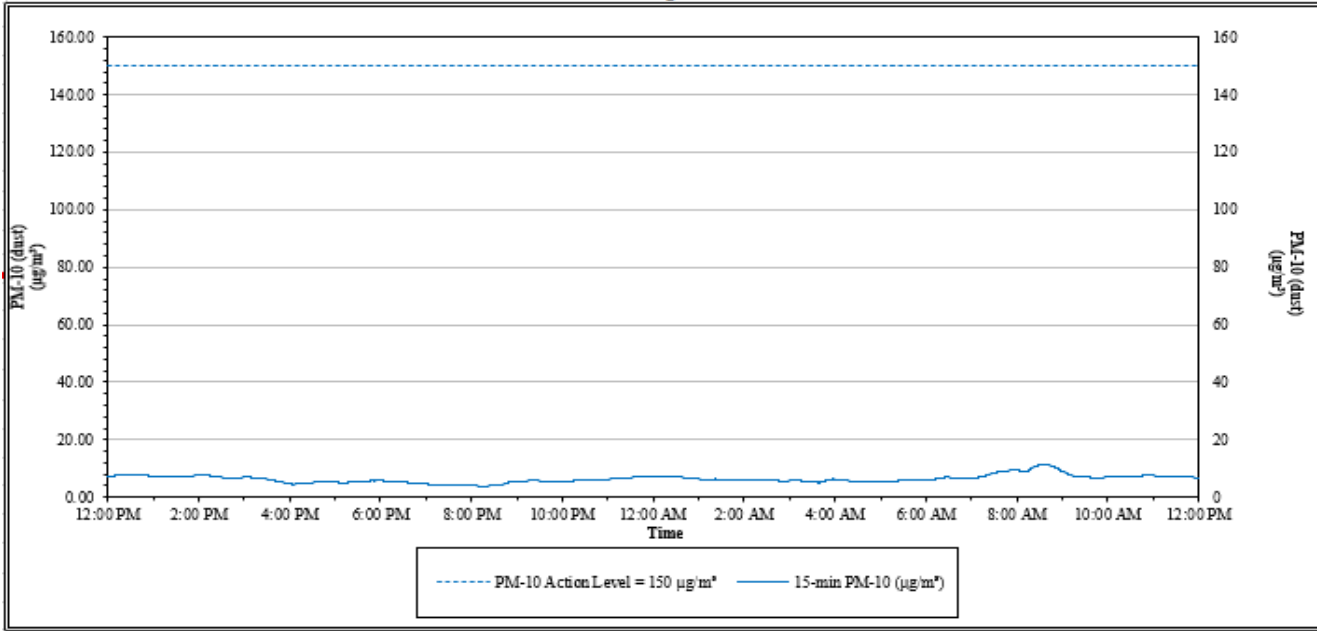


**House Street Property – Tree Cutting Activities
1855 House Street NE
Belmont, Plainfield Township, Michigan**

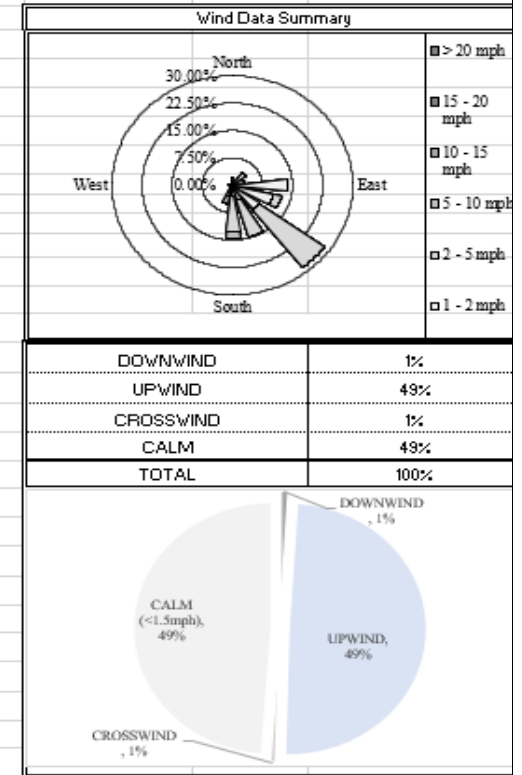
Date: 03/16/2023

Air Station: ST 3

Perimeter Air Monitoring Station - ST 3
15-minute average concentrations



<i>Data Summary Statistics for Rolling 15 Minute Average</i>	
PM-10 min (µg/m³) =	3.85
PM-10 max (µg/m³) =	11.41
PM-10 24hr Avg (µg/m³) =	6.39



Time	Result	Action
12:00 AM	Ongoing daily logging	No action required

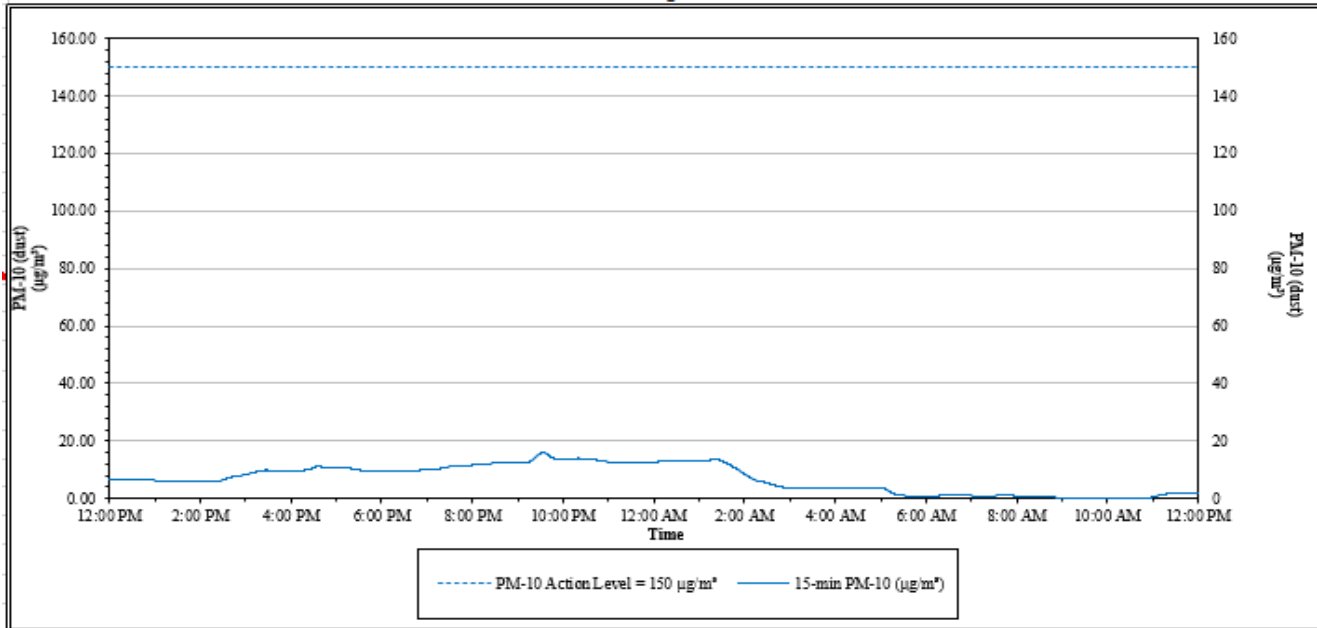


House Street Property – Tree Cutting Activities
1855 House Street NE
Belmont, Plainfield Township, Michigan

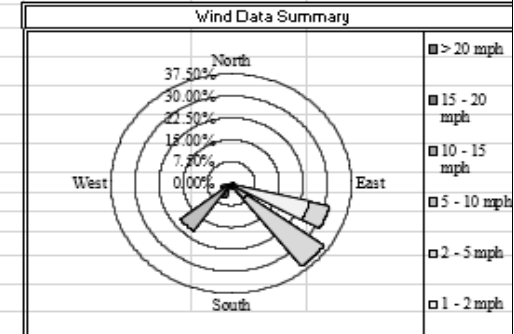
Date: 03/17/2023

Air Station: ST 3

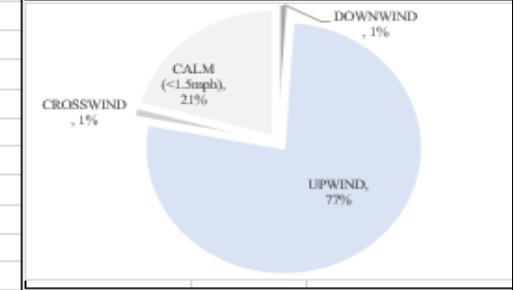
Perimeter Air Monitoring Station - ST 3
 15-minute average concentrations



<i>Data Summary Statistics for Rolling 15 Minute Average</i>	
PM-10 min (µg/m³) =	0.18
PM-10 max (µg/m³) =	16.03
PM-10 24hr Avg (µg/m³) =	6.96



DOWNWIND	1%
UPWIND	77%
CROSSWIND	1%
CALM	21%
TOTAL	100%



Time	Result	Action
12:00 AM	Ongoing daily logging	No action required

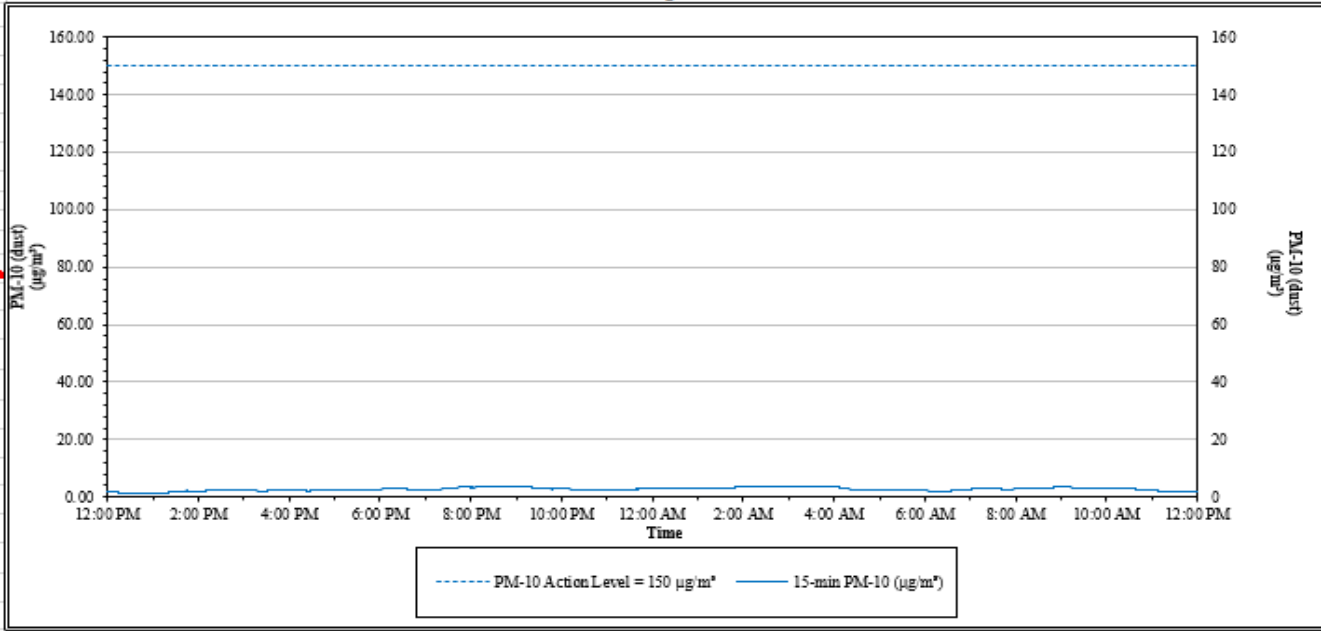


House Street Property – Tree Cutting Activities
1855 House Street NE
Belmont, Plainfield Township, Michigan

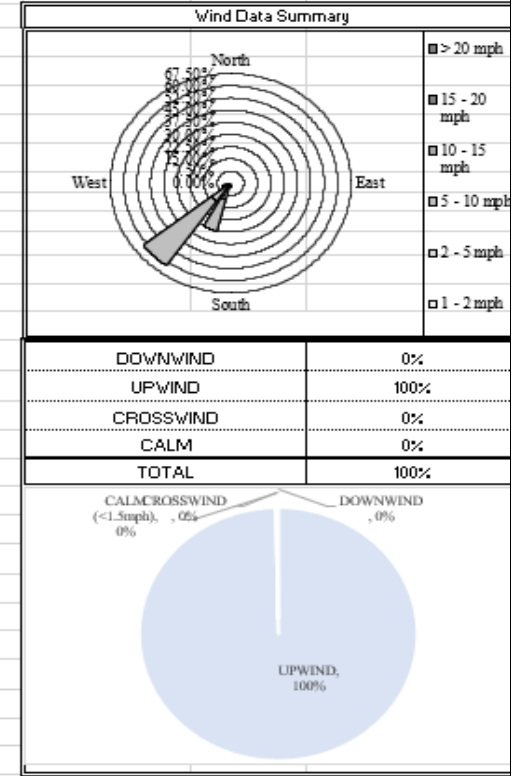
Date: 03/18/2023

Air Station: ST 3

Perimeter Air Monitoring Station - ST 3
 15-minute average concentrations



<i>Data Summary Statistics for Rolling 15 Minute Average</i>	
PM-10 min (µg/m³) =	1.26
PM-10 max (µg/m³) =	3.82
PM-10 24hr Avg (µg/m³) =	2.75



Time	Result	Action
12:00 AM	Ongoing daily logging	No action required