

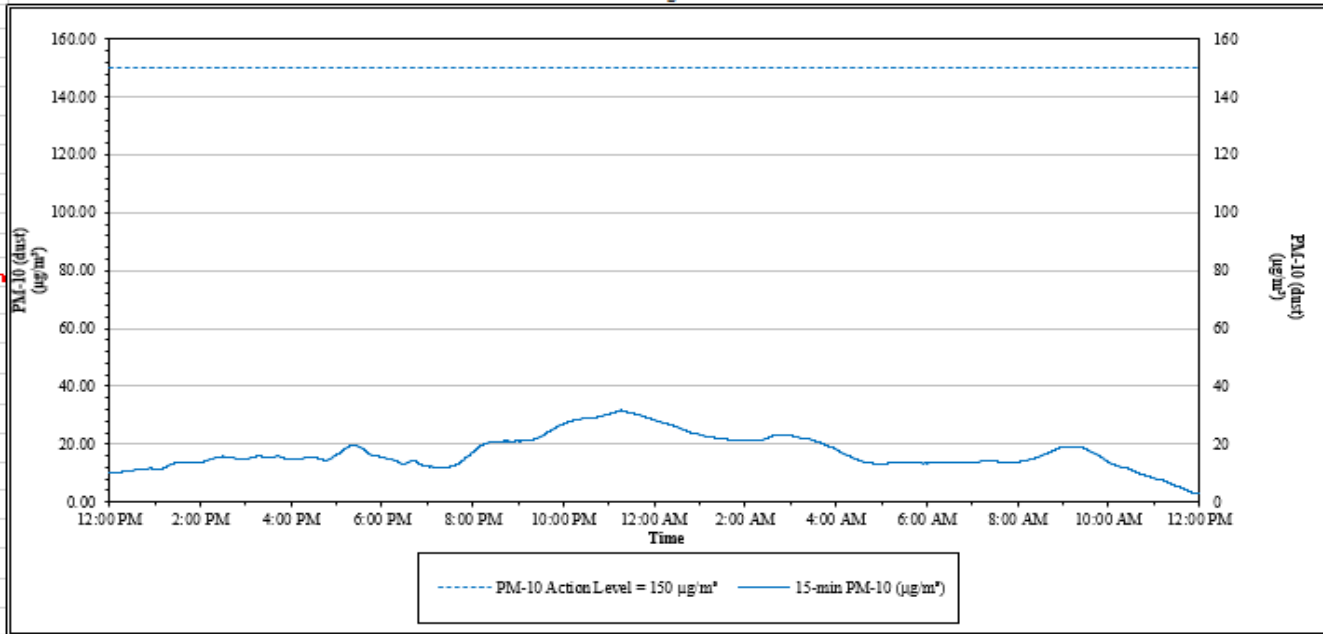


**House Street Property – Tree Cutting Activities
1855 House Street NE
Belmont, Plainfield Township, Michigan**

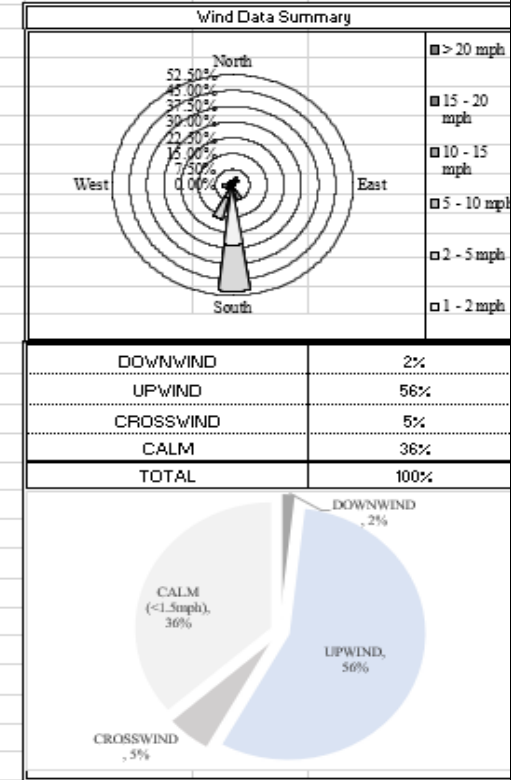
Date: 03/05/2023

Air Station: ST 3

Perimeter Air Monitoring Station - ST 3
15-minute average concentrations



<i>Data Summary Statistics for Rolling 15 Minute Average</i>	
PM-10 min (µg/m³) =	3.23
PM-10 max (µg/m³) =	31.74
PM-10 24hr Avg (µg/m³) =	17.28



Time	Result	Action
12:00 AM	Ongoing daily logging	No action required

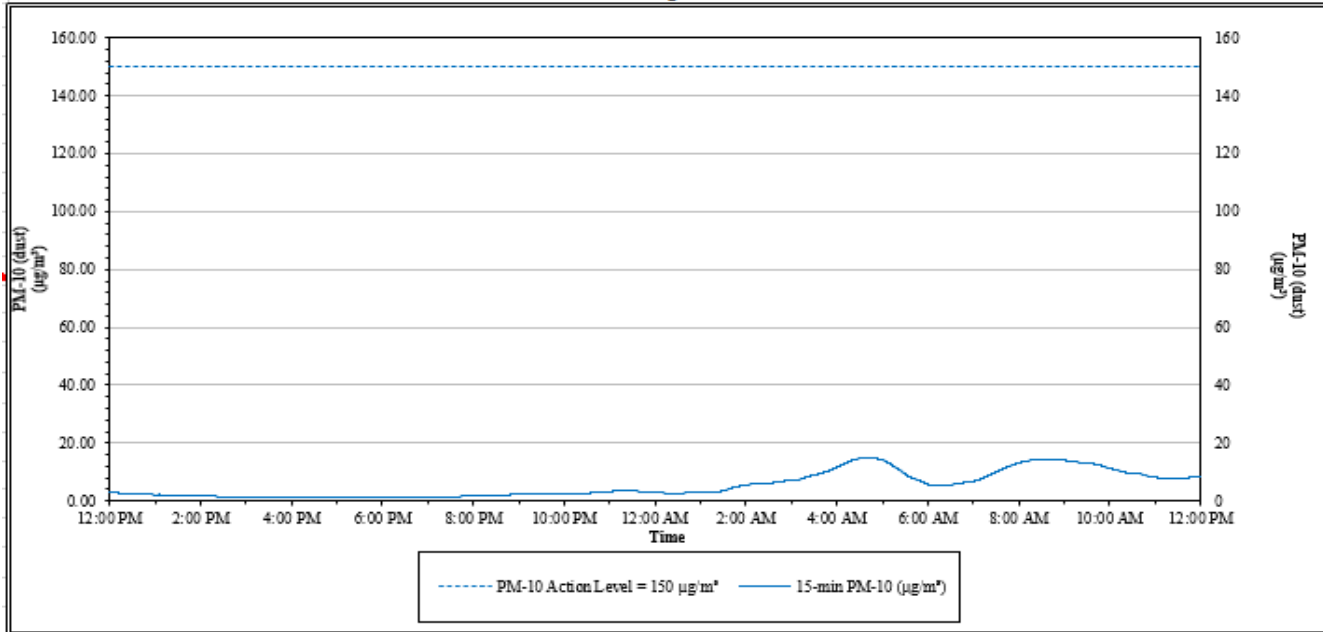


**House Street Property – Tree Cutting Activities
1855 House Street NE
Belmont, Plainfield Township, Michigan**

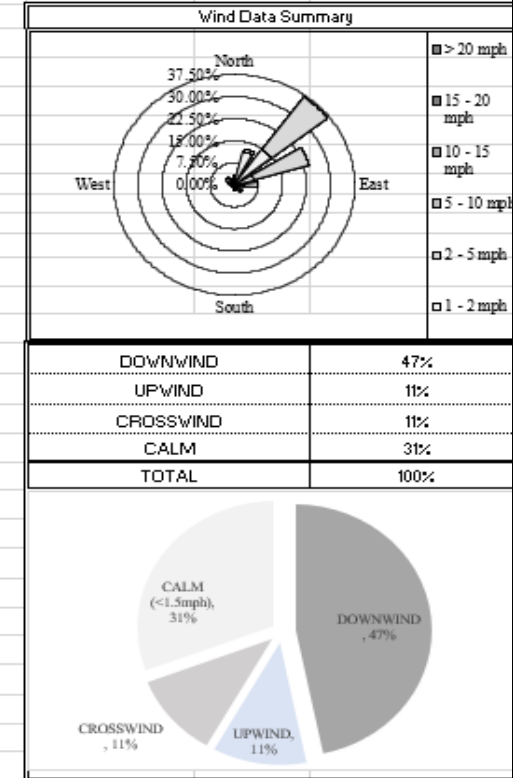
Date: 03/06/2023

Air Station: ST 3

Perimeter Air Monitoring Station - ST 3
15-minute average concentrations



<i>Data Summary Statistics for Rolling 15 Minute Average</i>	
PM-10 min (µg/m³) =	1.05
PM-10 max (µg/m³) =	14.81
PM-10 24hr Avg (µg/m³) =	5.39



Time	Result	Action
12:00 AM	Ongoing daily logging	No action required

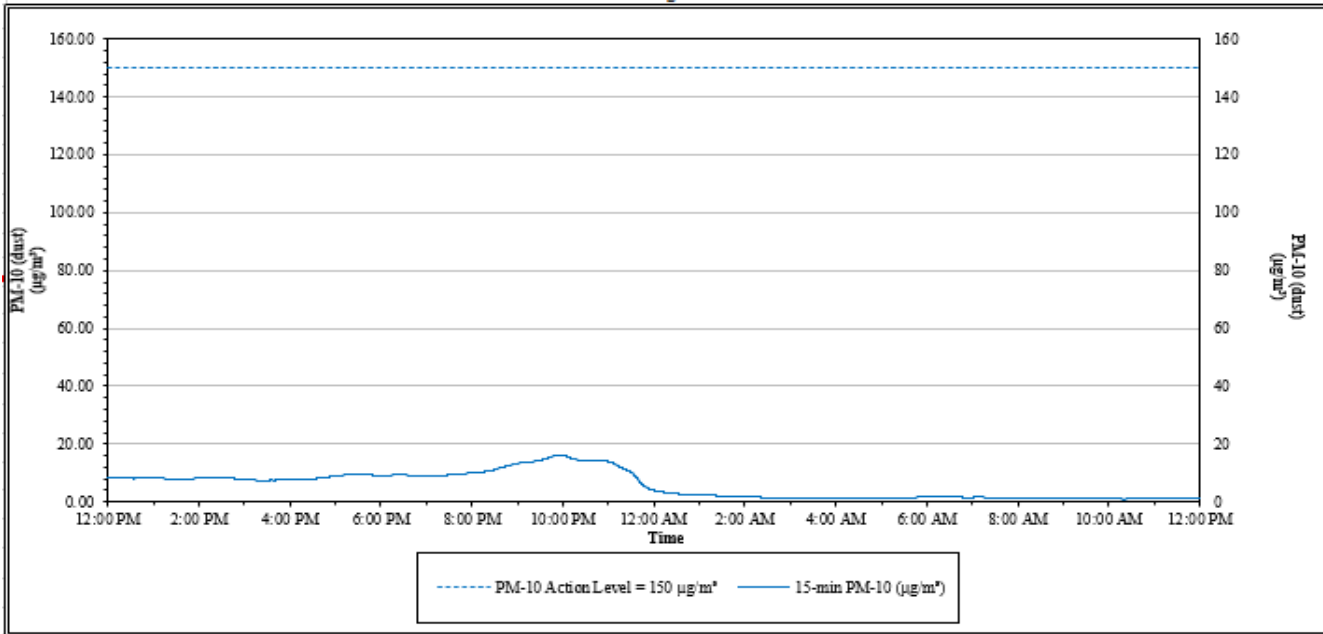


House Street Property – Tree Cutting Activities
1855 House Street NE
Belmont, Plainfield Township, Michigan

Date: 03/07/2023

Air Station: ST 3

Perimeter Air Monitoring Station - ST 3
 15-minute average concentrations

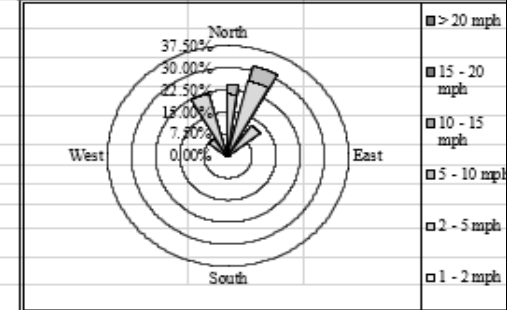


----- PM-10 Action Level = 150 µg/m³ — 15-min PM-10 (µg/m³)

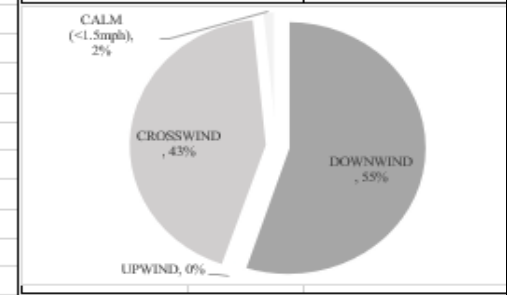
Data Summary Statistics for Rolling 15 Minute Average

PM-10 min (µg/m³) =	0.99
PM-10 max (µg/m³) =	16.15
PM-10 24hr Avg (µg/m³) =	5.70

Wind Data Summary



DOWNWIND	55%
UPWIND	0%
CROSSWIND	43%
CALM	2%
TOTAL	100%



Time	Result	Action
12:00 AM	Ongoing daily logging	No action required

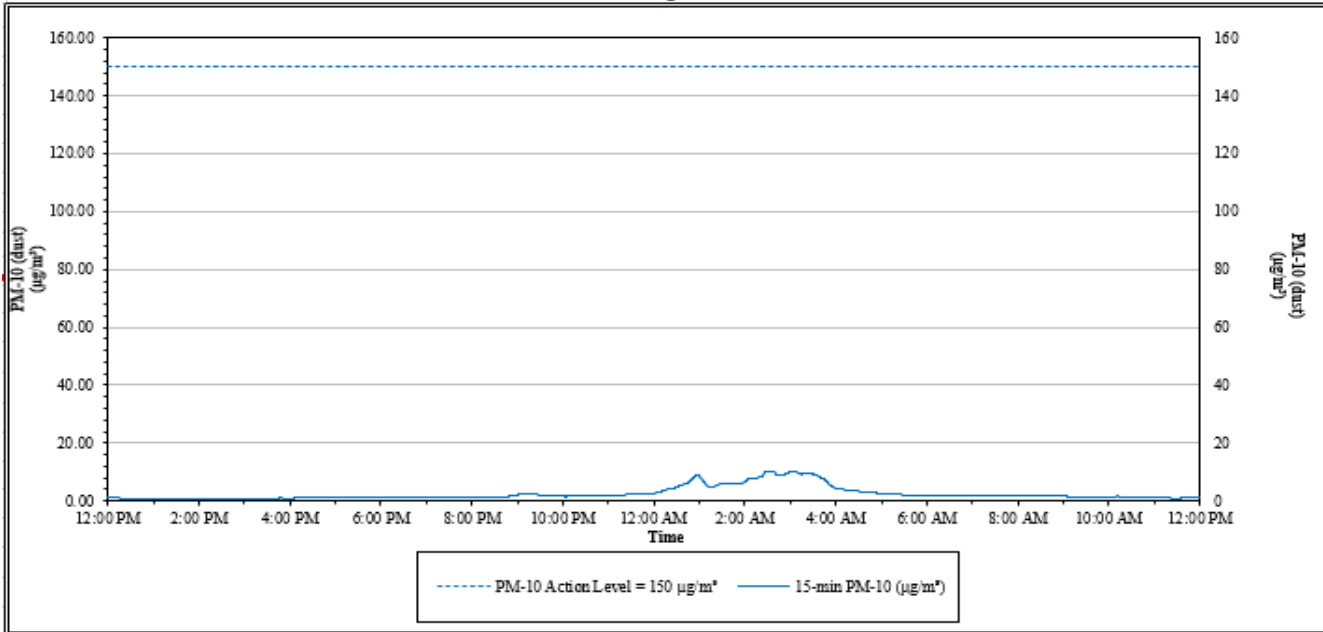


**House Street Property – Tree Cutting Activities
1855 House Street NE
Belmont, Plainfield Township, Michigan**

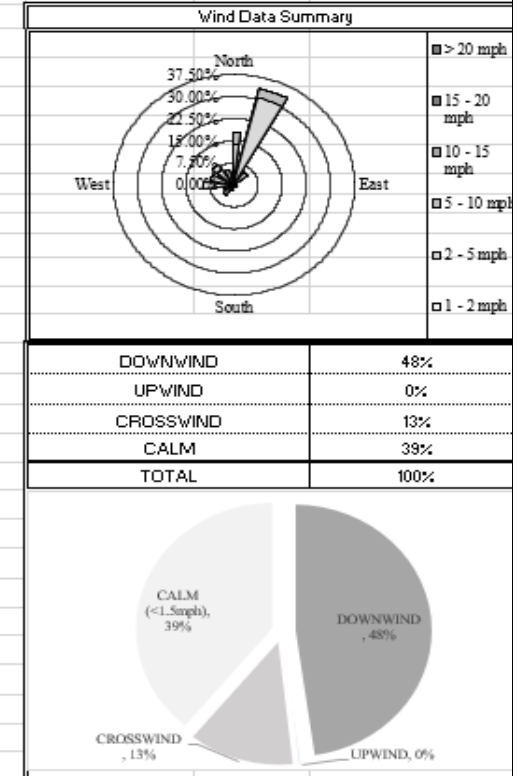
Date: 03/08/2023

Air Station: ST 3

Perimeter Air Monitoring Station - ST 3
15-minute average concentrations



<i>Data Summary Statistics for Rolling 15 Minute Average</i>	
PM-10 min (µg/m³) =	0.57
PM-10 max (µg/m³) =	10.44
PM-10 24hr Avg (µg/m³) =	2.46



Time	Result	Action
12:00 AM	Ongoing daily logging	No action required

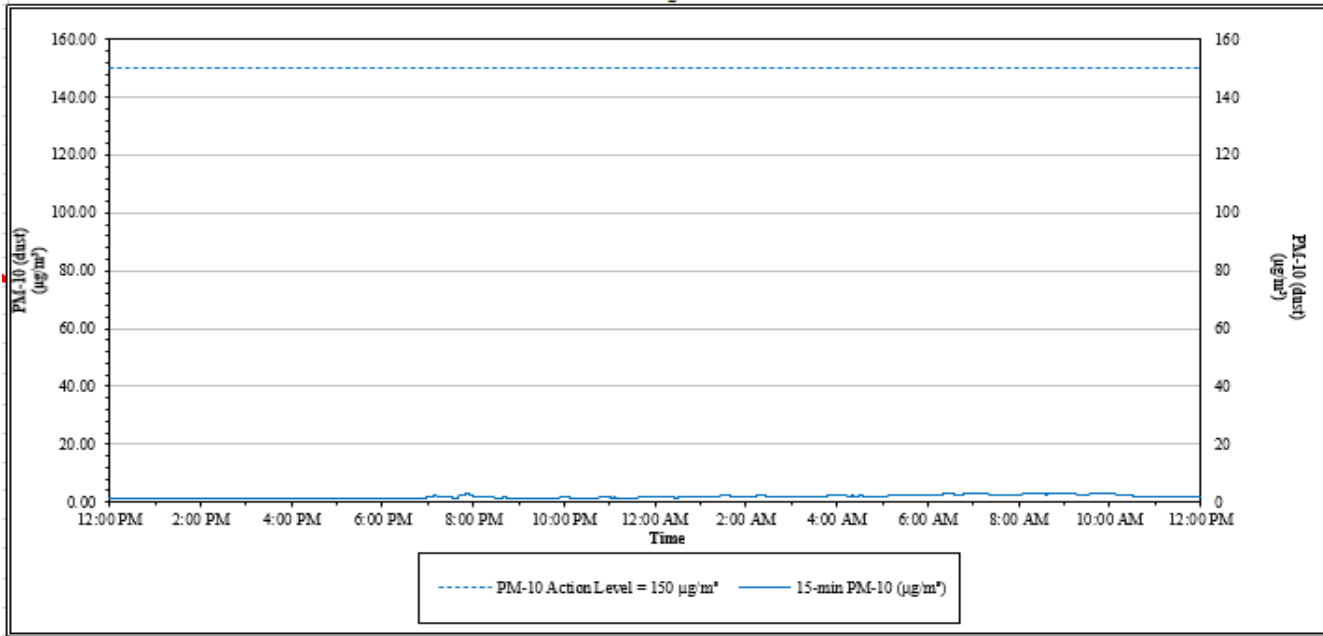


**House Street Property – Tree Cutting Activities
1855 House Street NE
Belmont, Plainfield Township, Michigan**

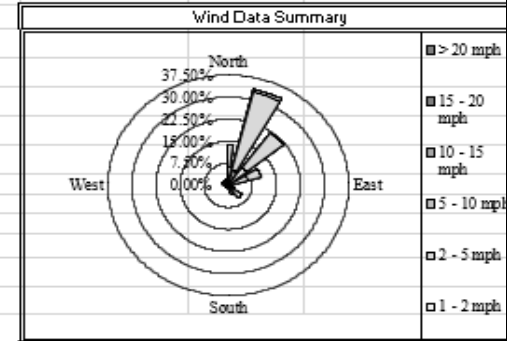
Date: 03/09/2023

Air Station: ST 3

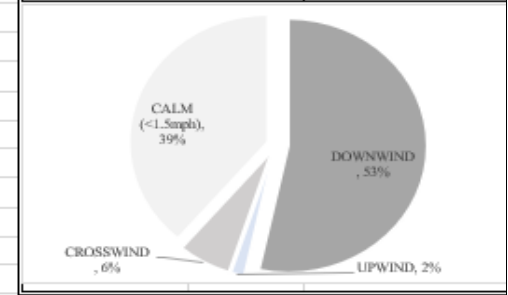
Perimeter Air Monitoring Station - ST 3
15-minute average concentrations



<i>Data Summary Statistics for Rolling 15 Minute Average</i>	
PM-10 min (µg/m³) =	1.08
PM-10 max (µg/m³) =	3.17
PM-10 24hr Avg (µg/m³) =	1.87



DOWNWIND	53%
UPWIND	2%
CROSSWIND	6%
CALM	39%
TOTAL	100%



Time	Result	Action
12:00 AM	Ongoing daily logging	No action required

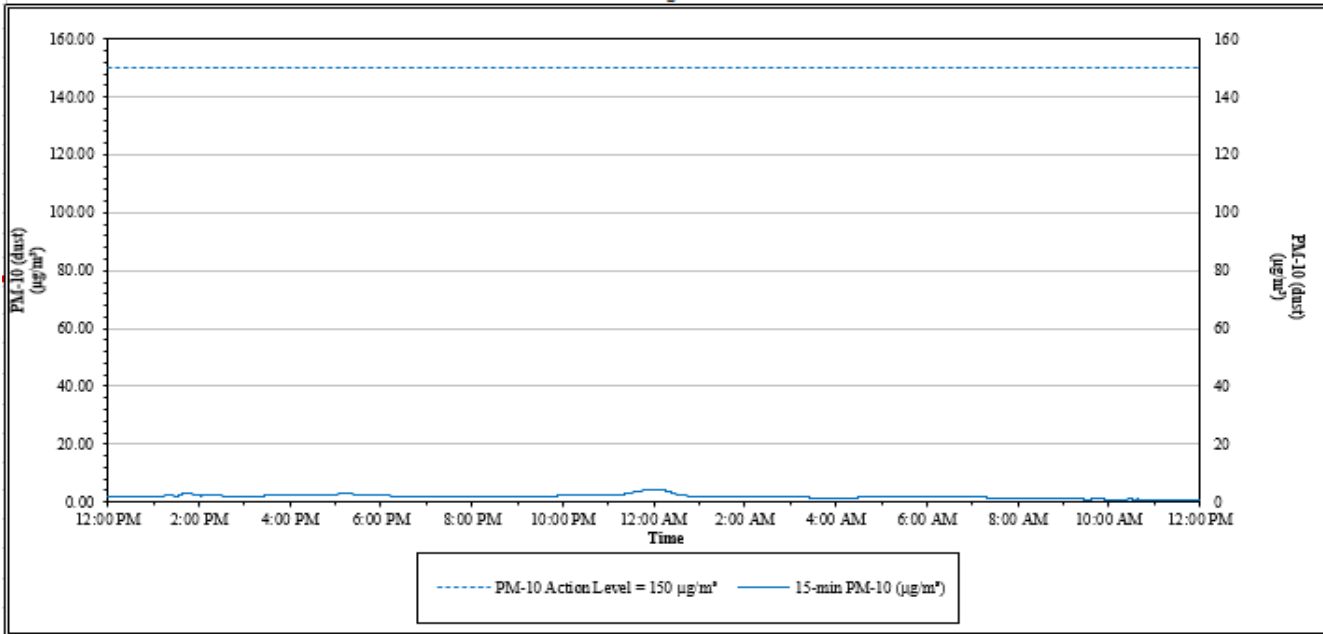


House Street Property – Tree Cutting Activities
1855 House Street NE
Belmont, Plainfield Township, Michigan

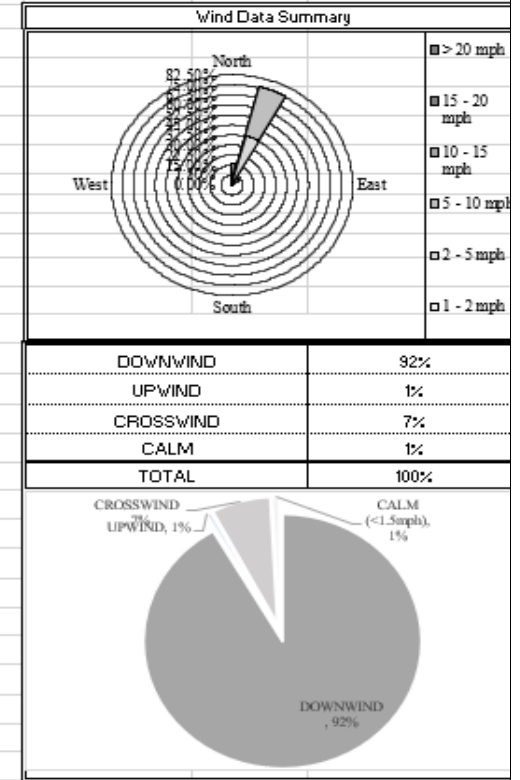
Date: 03/10/2023

Air Station: ST 3

Perimeter Air Monitoring Station - ST 3
 15-minute average concentrations



<i>Data Summary Statistics for Rolling 15 Minute Average</i>	
PM-10 min (µg/m³) =	0.71
PM-10 max (µg/m³) =	4.07
PM-10 24hr Avg (µg/m³) =	1.90



Time	Result	Action
12:00 AM	Ongoing daily logging	No action required

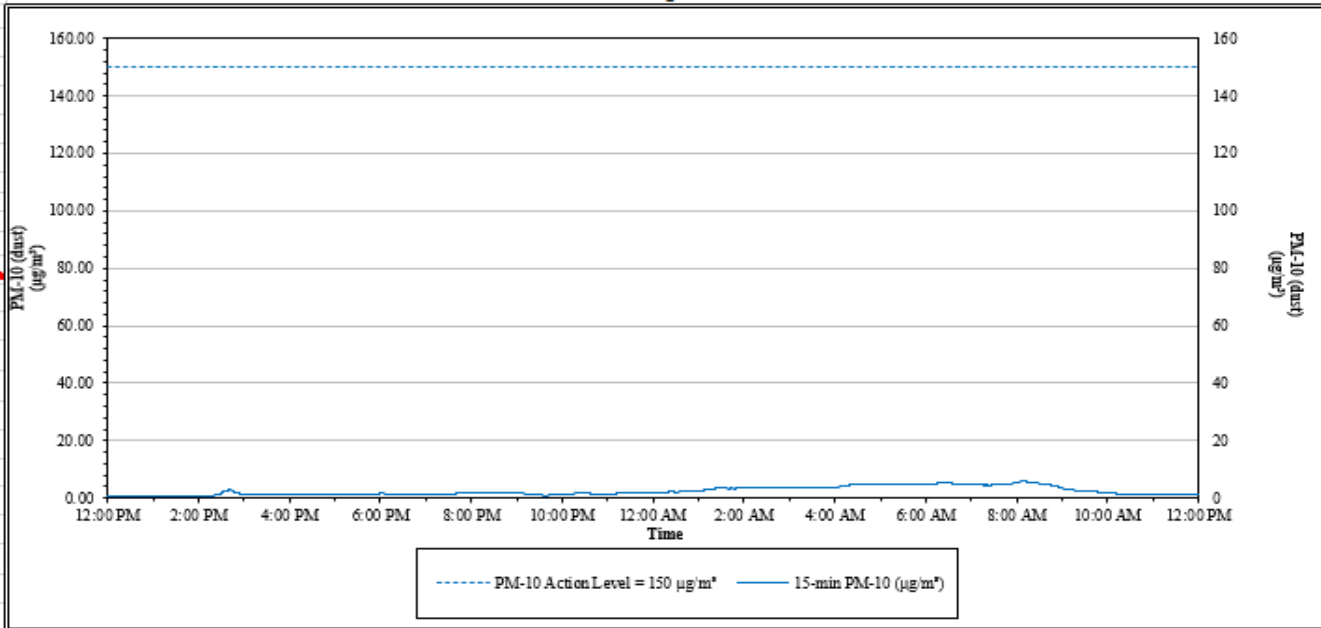


House Street Property – Tree Cutting Activities
1855 House Street NE
Belmont, Plainfield Township, Michigan

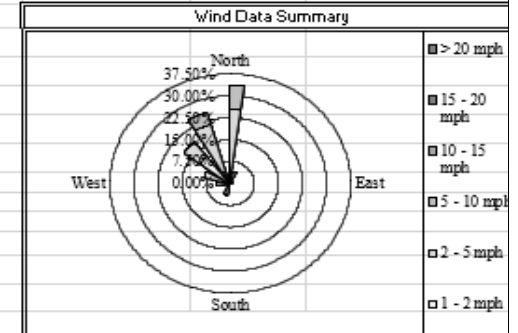
Date: 03/11/2023

Air Station: ST 3

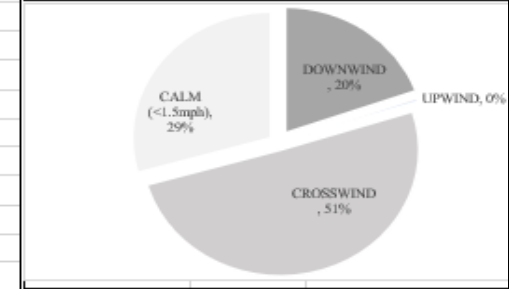
Perimeter Air Monitoring Station - ST 3
 15-minute average concentrations



<i>Data Summary Statistics for Rolling 15 Minute Average</i>	
PM-10 min (µg/m³) =	0.76
PM-10 max (µg/m³) =	5.83
PM-10 24hr Avg (µg/m³) =	2.45



DOWNWIND	20%
UPWIND	0%
CROSSWIND	51%
CALM	29%
TOTAL	100%



Time	Result	Action
12:00 AM	Ongoing daily logging	No action required