

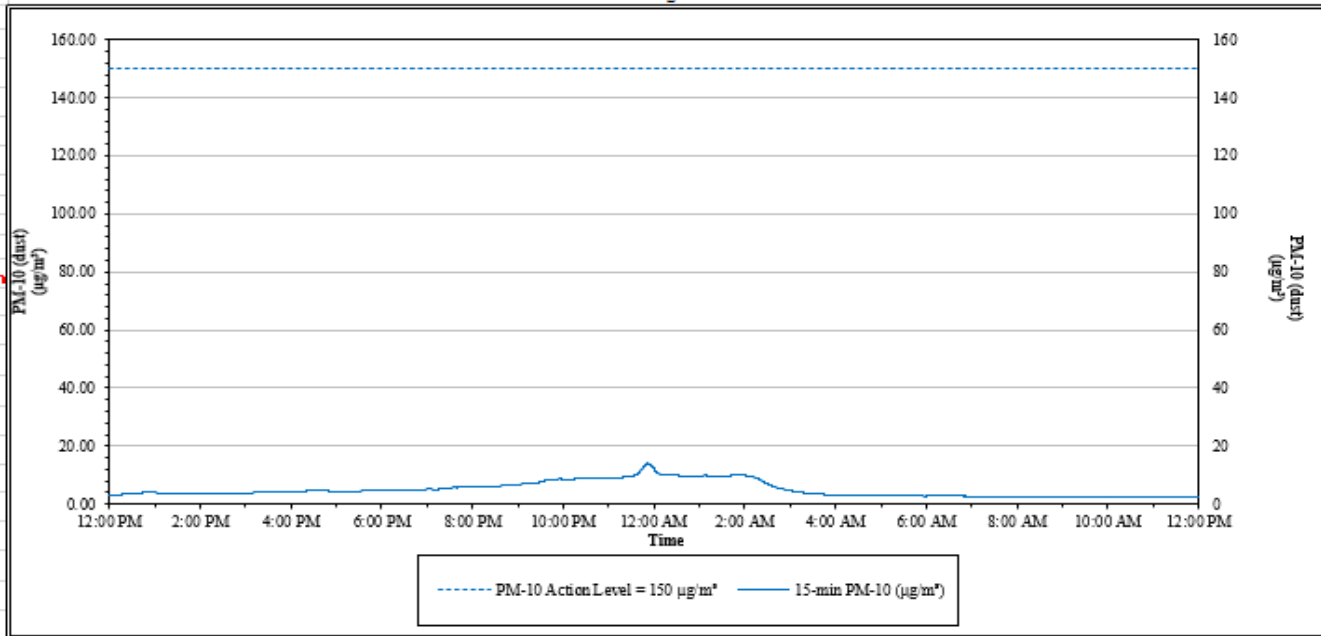


**House Street Property – Tree Cutting Activities
1855 House Street NE
Belmont, Plainfield Township, Michigan**

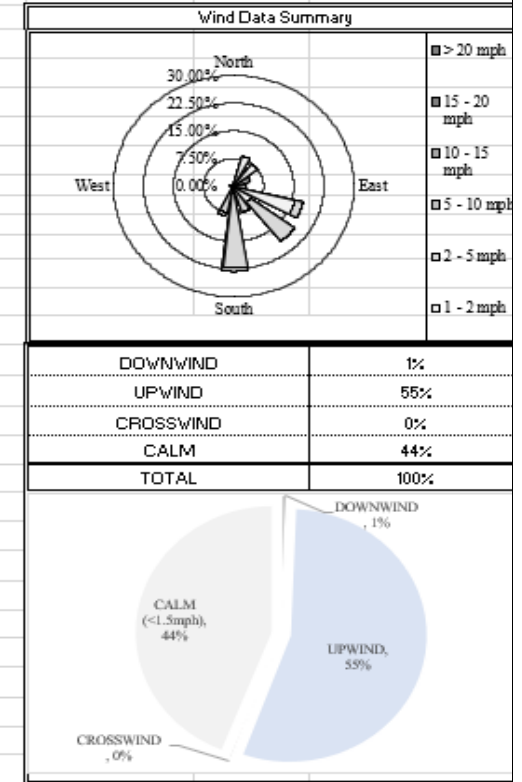
Date: 02/19/2023

Air Station: ST 3

Perimeter Air Monitoring Station - ST 3
15-minute average concentrations



<i>Data Summary Statistics for Rolling 15 Minute Average</i>	
PM-10 min ($\mu\text{g}/\text{m}^3$) =	2.29
PM-10 max ($\mu\text{g}/\text{m}^3$) =	14.00
PM-10 24hr Avg ($\mu\text{g}/\text{m}^3$) =	5.01



Time	Result	Action
12:00 AM	Ongoing daily logging	No action required

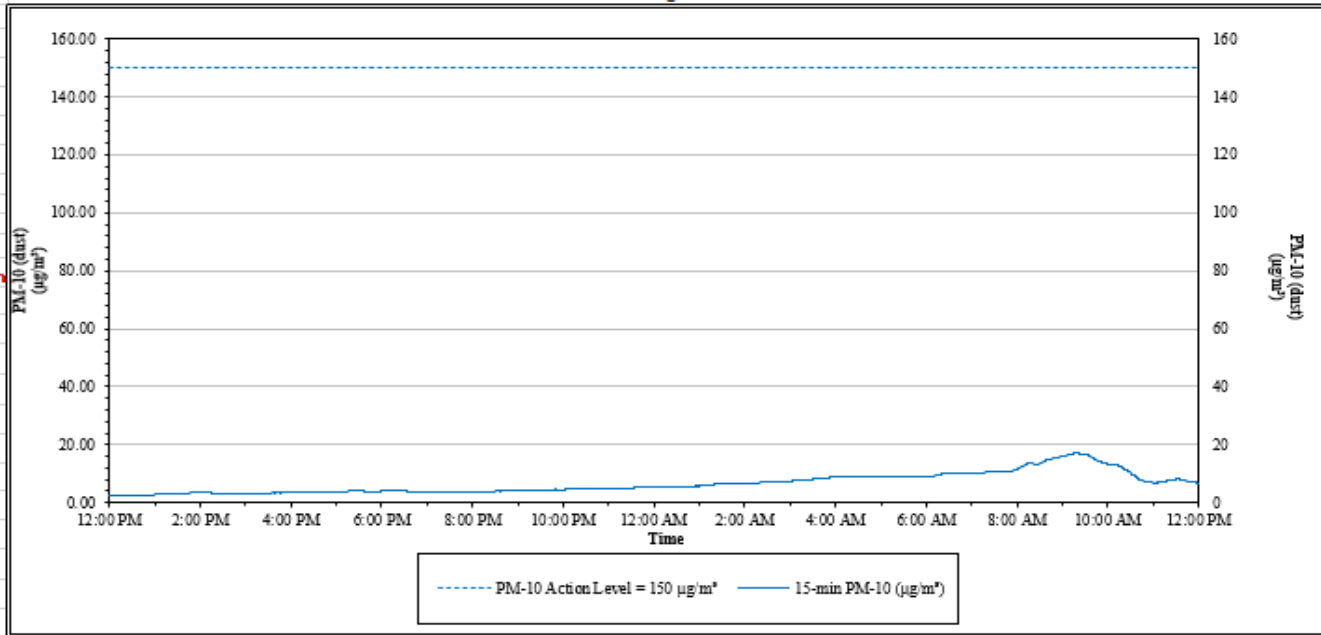


**House Street Property – Tree Cutting Activities
1855 House Street NE
Belmont, Plainfield Township, Michigan**

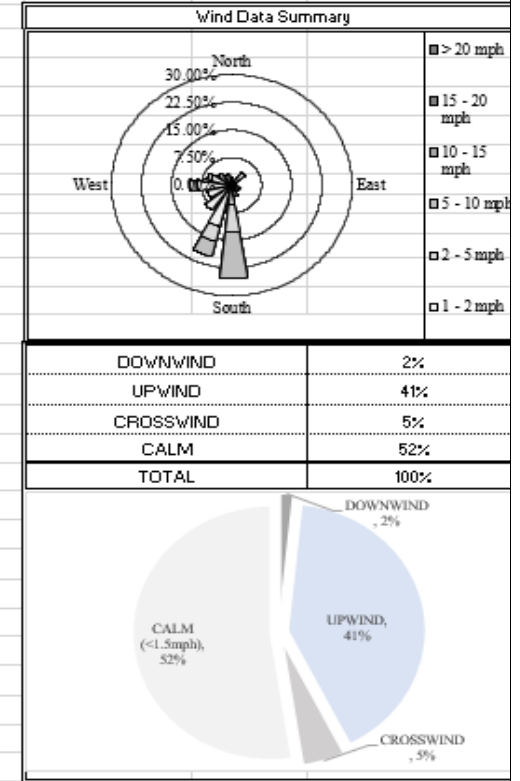
Date: 02/20/2023

Air Station: ST 3

Perimeter Air Monitoring Station - ST 3
15-minute average concentrations



<i>Data Summary Statistics for Rolling 15 Minute Average</i>	
PM-10 min (µg/m³) =	2.50
PM-10 max (µg/m³) =	17.17
PM-10 24hr Avg (µg/m³) =	6.60



Time	Result	Action
12:00 AM	Ongoing daily logging	No action required

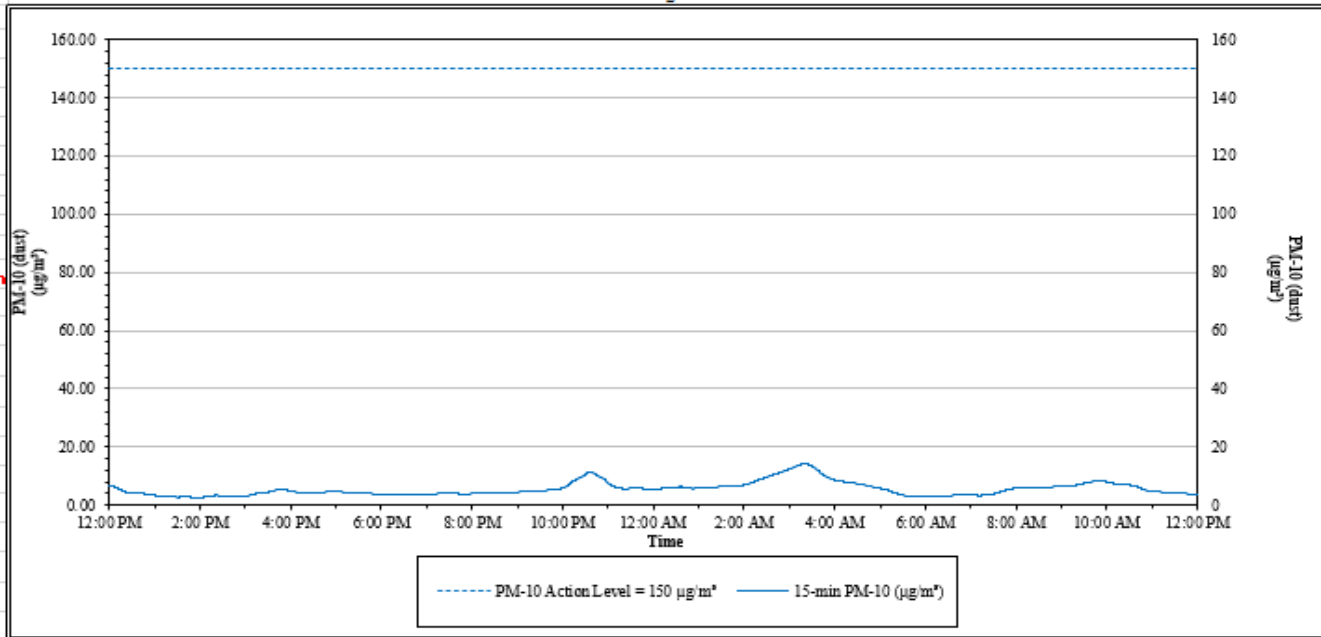


**House Street Property – Tree Cutting Activities
1855 House Street NE
Belmont, Plainfield Township, Michigan**

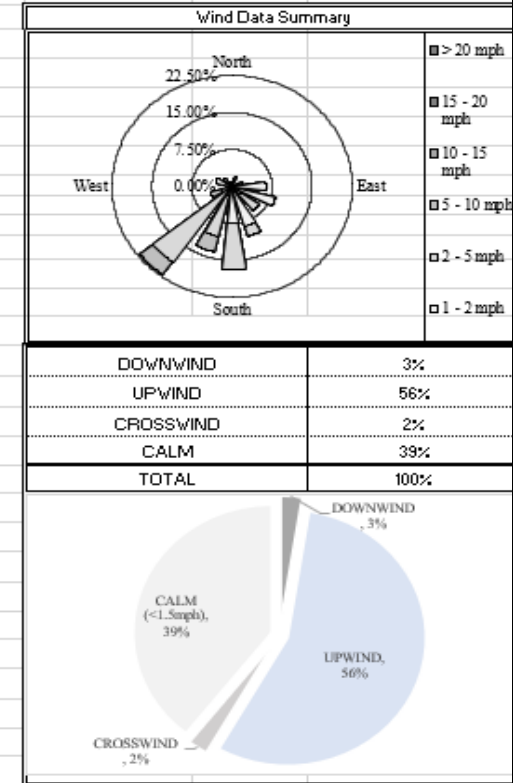
Date: 02/21/2023

Air Station: ST 3

Perimeter Air Monitoring Station - ST 3
15-minute average concentrations



<i>Data Summary Statistics for Rolling 15 Minute Average</i>	
PM-10 min (µg/m³) =	2.45
PM-10 max (µg/m³) =	14.20
PM-10 24hr Avg (µg/m³) =	5.54



Time	Result	Action
12:00 AM	Ongoing daily logging	No action required

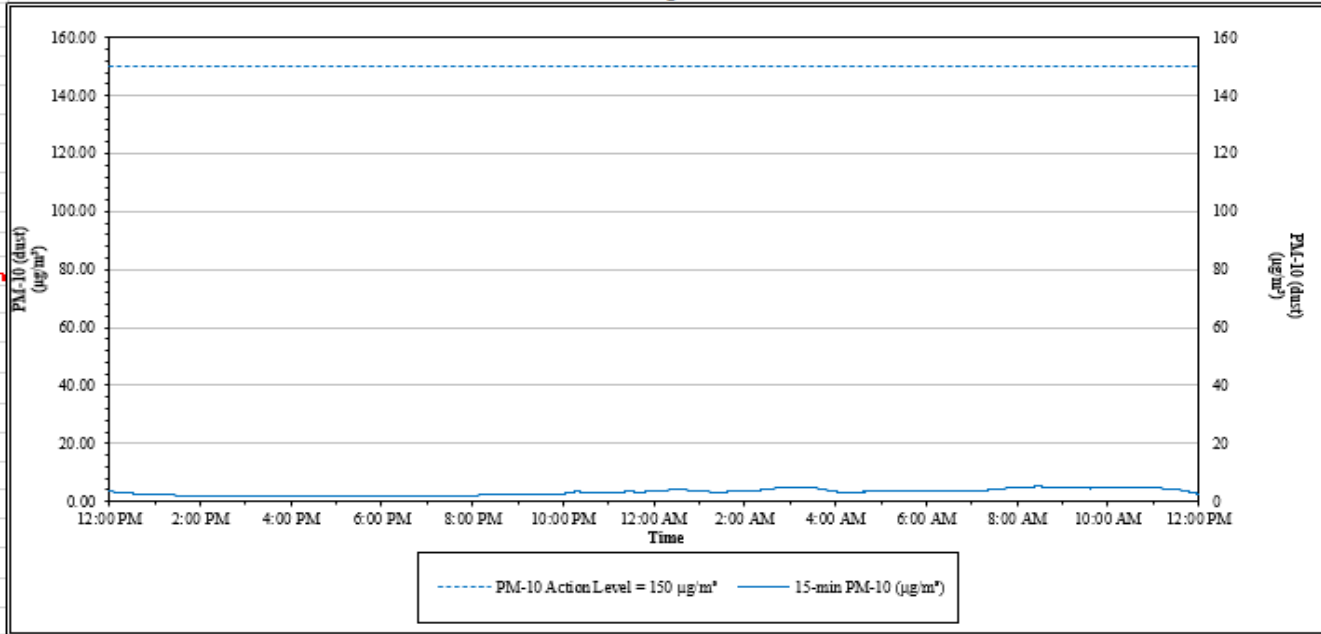


**House Street Property – Tree Cutting Activities
1855 House Street NE
Belmont, Plainfield Township, Michigan**

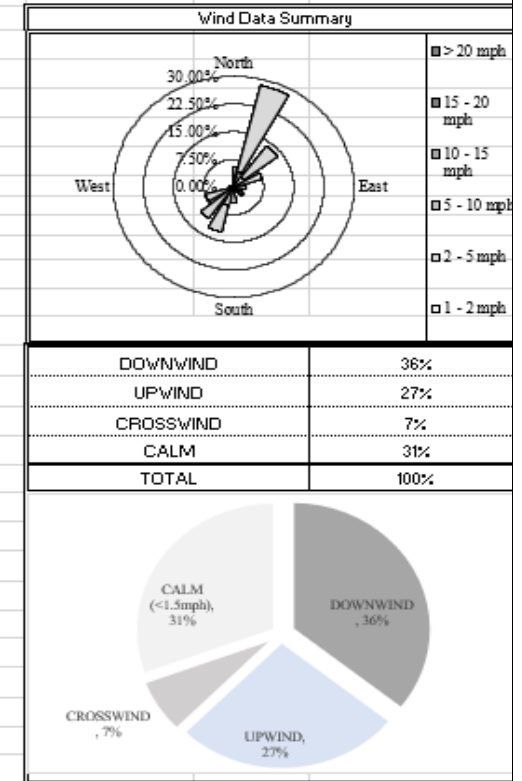
Date: 02/22/2023

Air Station: ST 3

Perimeter Air Monitoring Station - ST 3
15-minute average concentrations



<i>Data Summary Statistics for Rolling 15 Minute Average</i>	
PM-10 min (µg/m³) =	1.70
PM-10 max (µg/m³) =	5.25
PM-10 24hr Avg (µg/m³) =	3.20



Time	Result	Action
12:00 AM	Ongoing daily logging	No action required

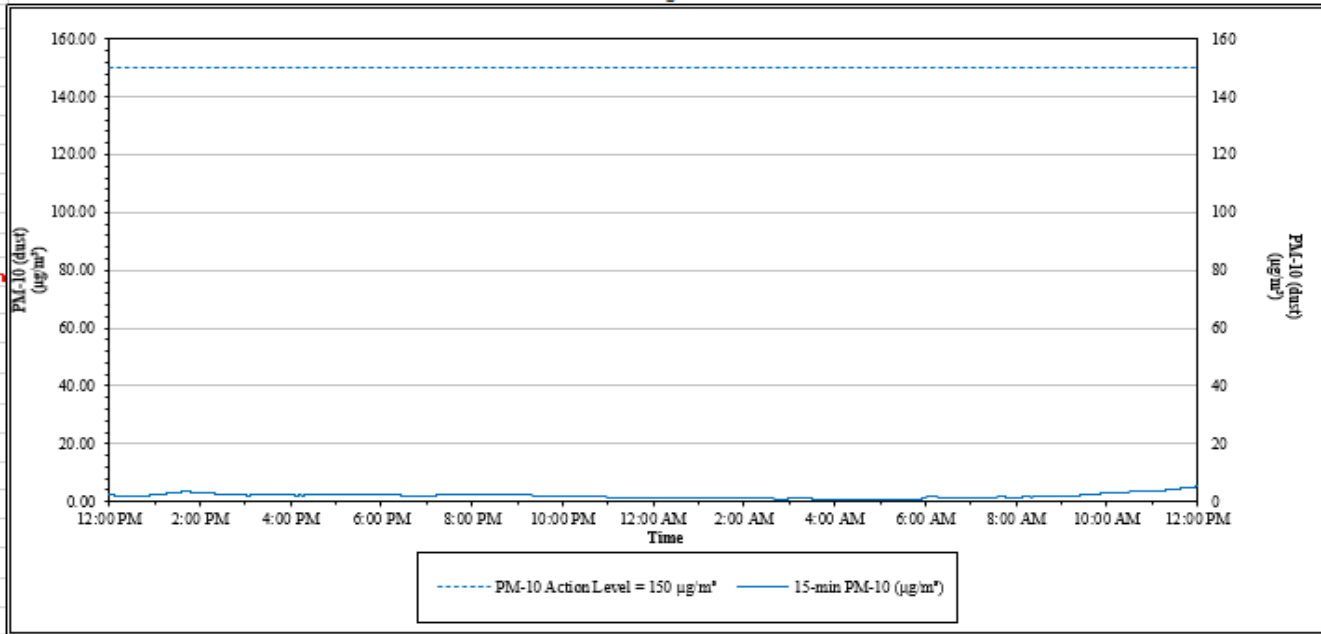


**House Street Property – Tree Cutting Activities
1855 House Street NE
Belmont, Plainfield Township, Michigan**

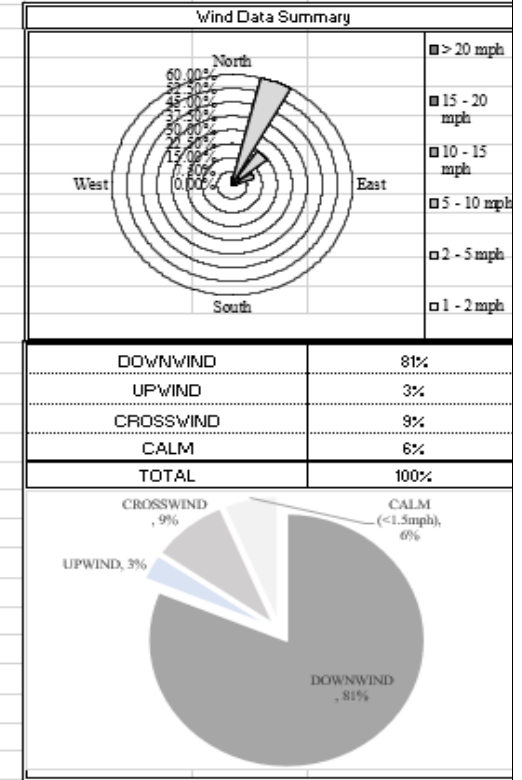
Date: 02/23/2023

Air Station: ST 3

Perimeter Air Monitoring Station - ST 3
15-minute average concentrations



<i>Data Summary Statistics for Rolling 15 Minute Average</i>	
PM-10 min ($\mu\text{g}/\text{m}^3$) =	0.62
PM-10 max ($\mu\text{g}/\text{m}^3$) =	5.18
PM-10 24hr Avg ($\mu\text{g}/\text{m}^3$) =	2.00



Time	Result	Action
12:00 AM	Ongoing daily logging	No action required

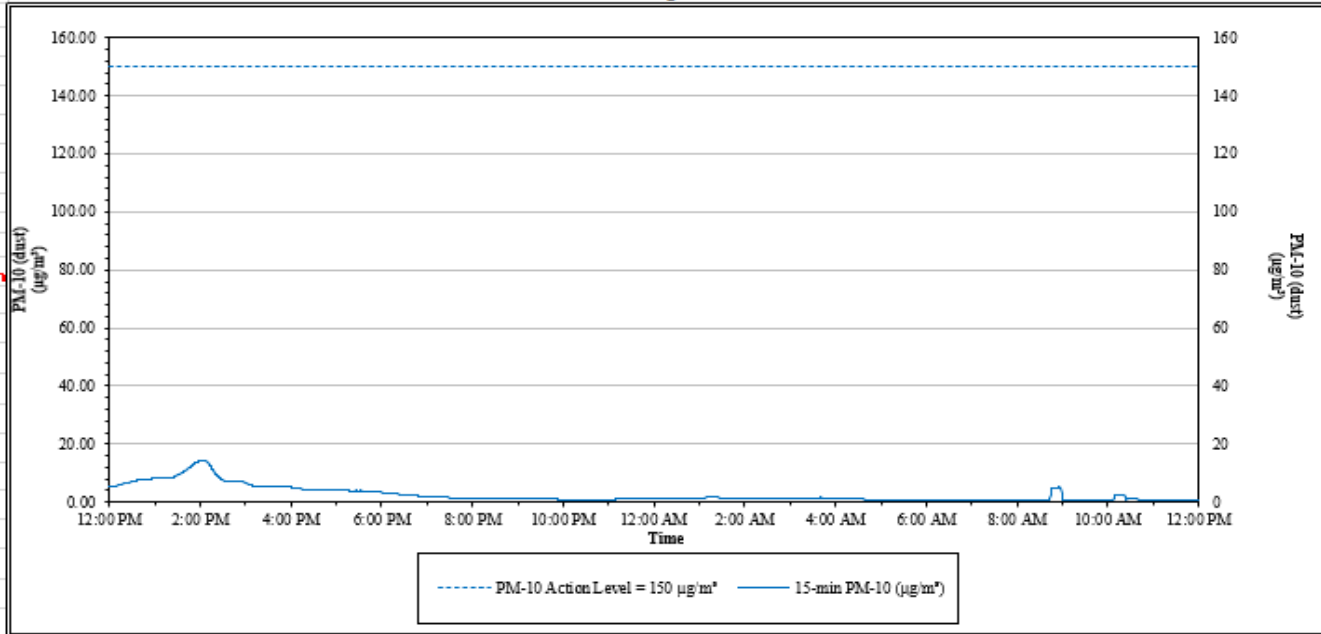


**House Street Property – Tree Cutting Activities
1855 House Street NE
Belmont, Plainfield Township, Michigan**

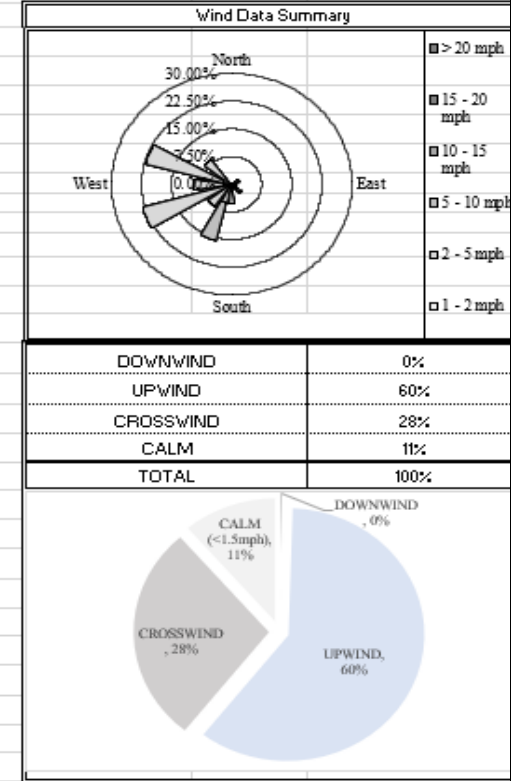
Date: 02/24/2023

Air Station: ST 3

Perimeter Air Monitoring Station - ST 3
15-minute average concentrations



<i>Data Summary Statistics for Rolling 15 Minute Average</i>	
PM-10 min (µg/m³) =	0.58
PM-10 max (µg/m³) =	14.56
PM-10 24hr Avg (µg/m³) =	2.60



Time	Result	Action
12:00 AM	Ongoing daily logging	No action required

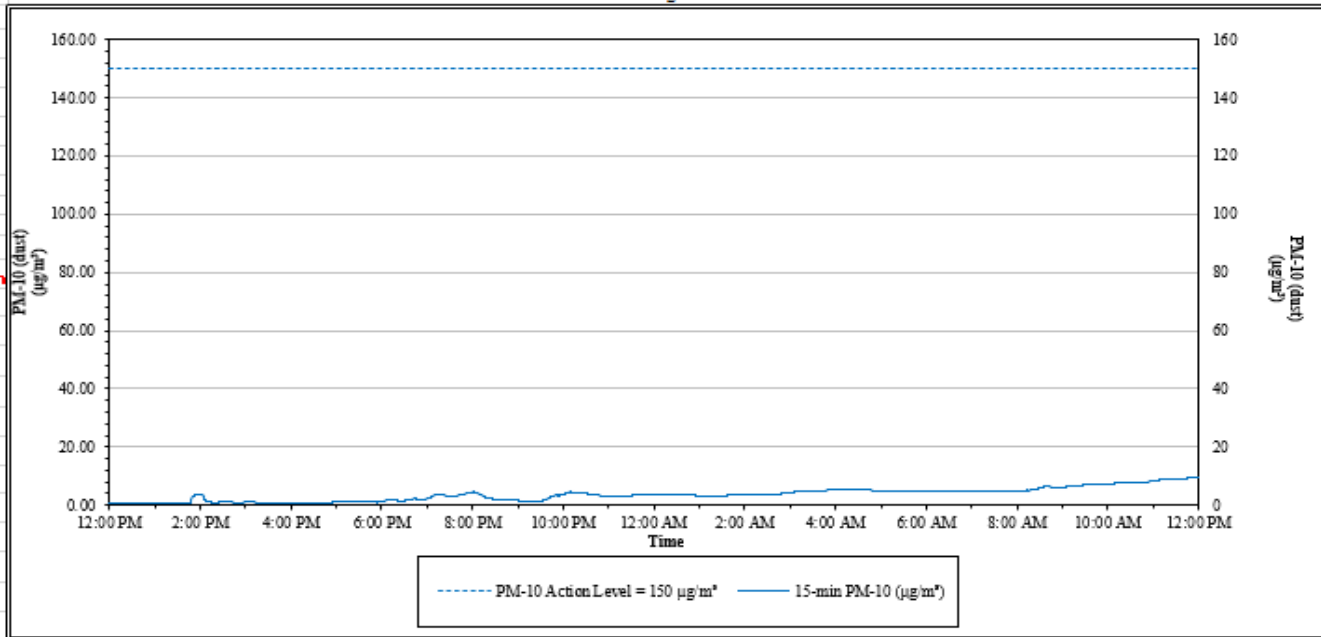


**House Street Property – Tree Cutting Activities
1855 House Street NE
Belmont, Plainfield Township, Michigan**

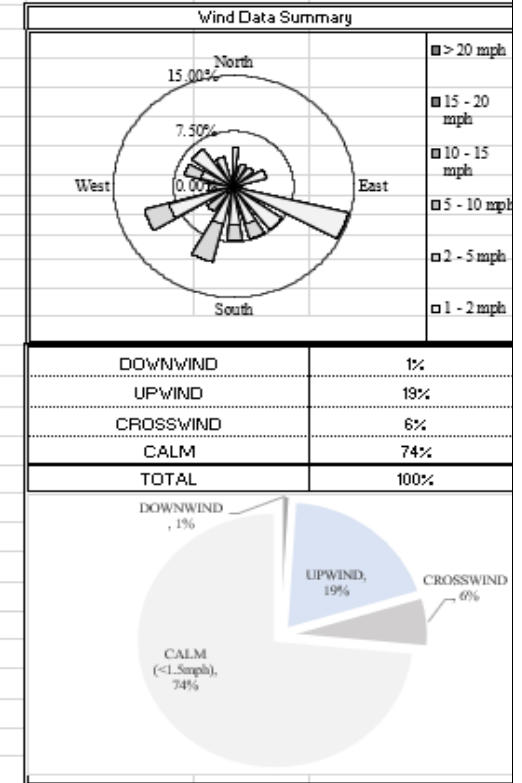
Date: 02/25/2023

Air Station: ST 3

Perimeter Air Monitoring Station - ST 3
15-minute average concentrations



<i>Data Summary Statistics for Rolling 15 Minute Average</i>	
PM-10 min (µg/m³) =	0.76
PM-10 max (µg/m³) =	9.74
PM-10 24hr Avg (µg/m³) =	3.68



Time	Result	Action
12:00 AM	Ongoing daily logging	No action required