

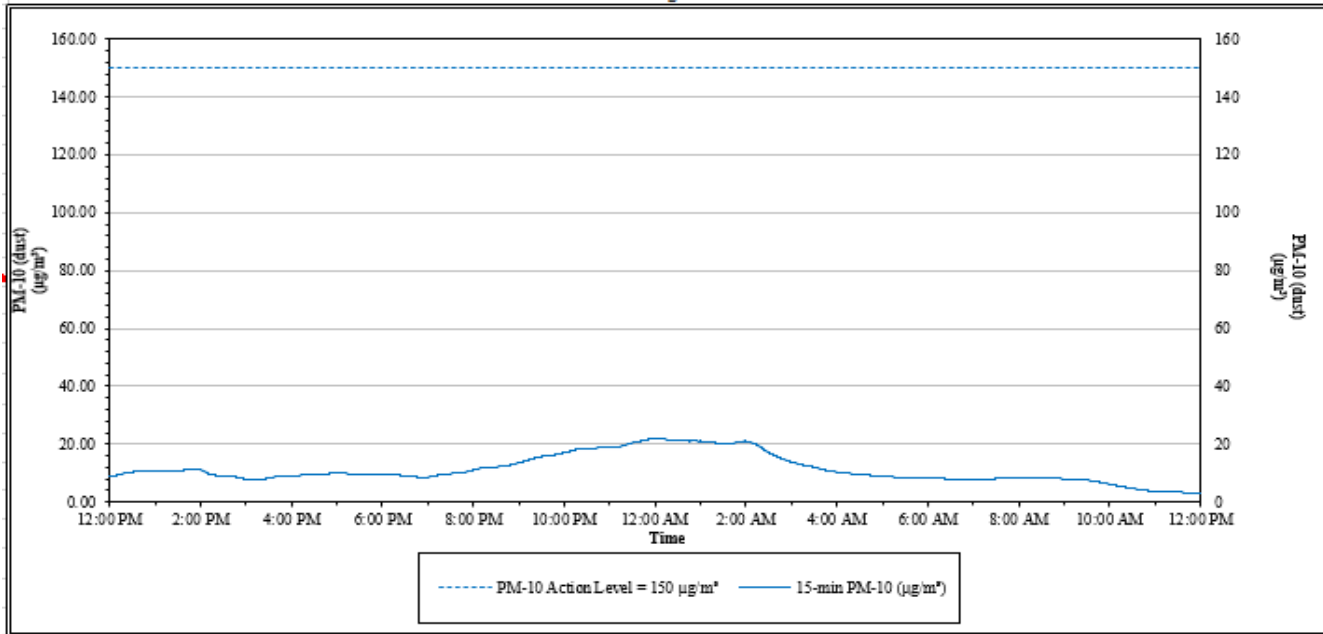


House Street Property – Tree Cutting Activities
1855 House Street NE
Belmont, Plainfield Township, Michigan

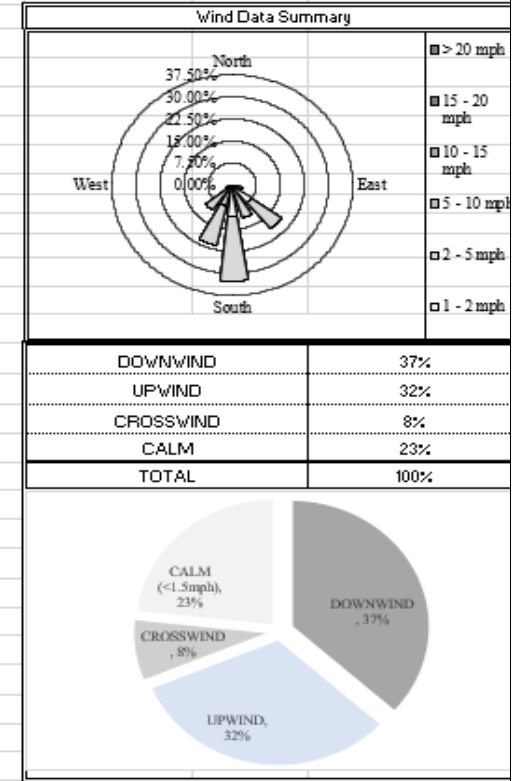
Date: 02/26/2023

Air Station: ST 2

Perimeter Air Monitoring Station - ST 2
 15-minute average concentrations



<i>Data Summary Statistics for Rolling 15 Minute Average</i>	
PM-10 min (µg/m³) =	2.89
PM-10 max (µg/m³) =	22.22
PM-10 24hr Avg (µg/m³) =	11.38



Time	Result	Action
12:00 AM	Ongoing daily logging	No action required

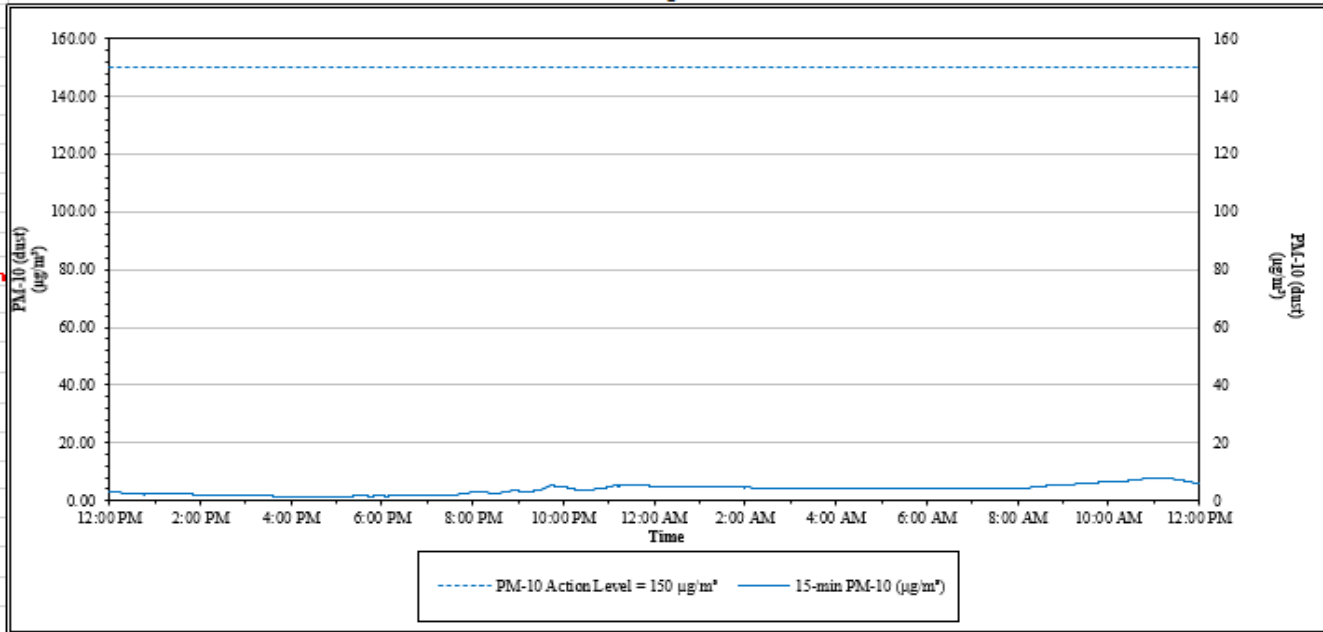


**House Street Property – Tree Cutting Activities
1855 House Street NE
Belmont, Plainfield Township, Michigan**

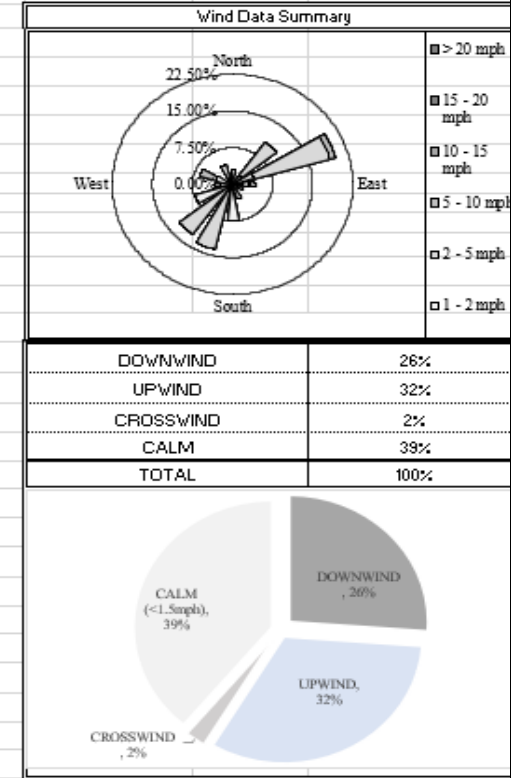
Date: 02/27/2023

Air Station: ST 2

Perimeter Air Monitoring Station - ST 2
15-minute average concentrations



<i>Data Summary Statistics for Rolling 15 Minute Average</i>	
PM-10 min (µg/m³) =	1.06
PM-10 max (µg/m³) =	7.60
PM-10 24hr Avg (µg/m³) =	3.83



Time	Result	Action
12:00 AM	Ongoing daily logging	No action required

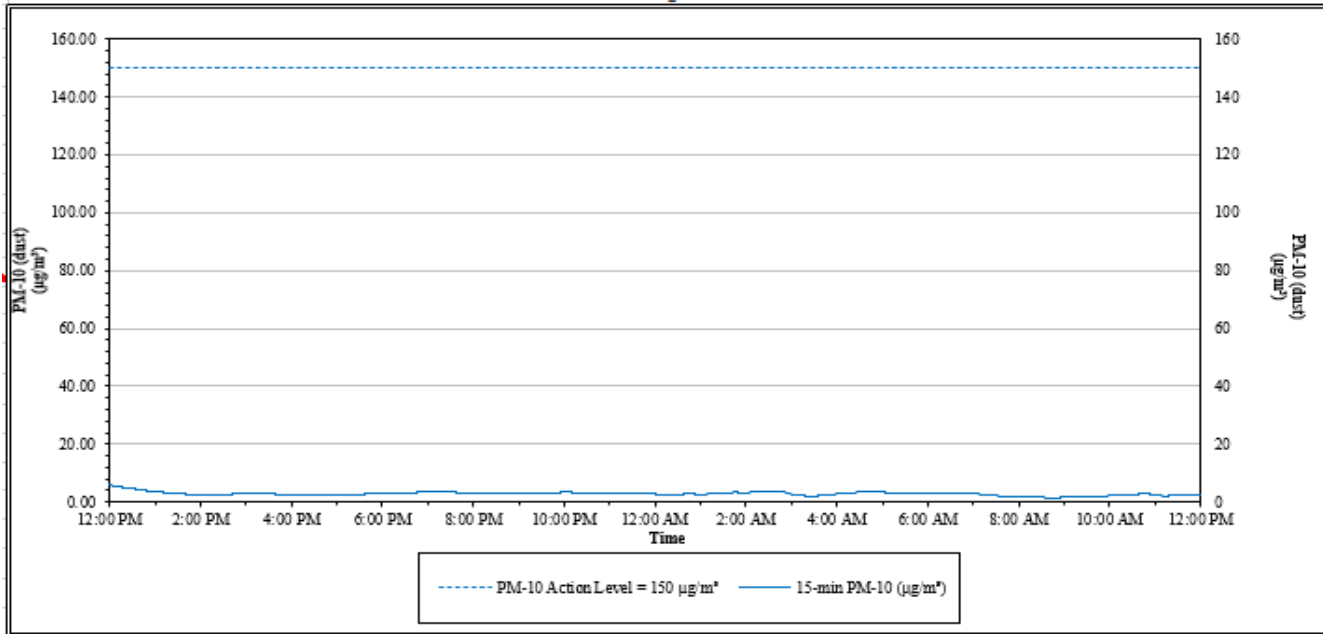


**House Street Property – Tree Cutting Activities
1855 House Street NE
Belmont, Plainfield Township, Michigan**

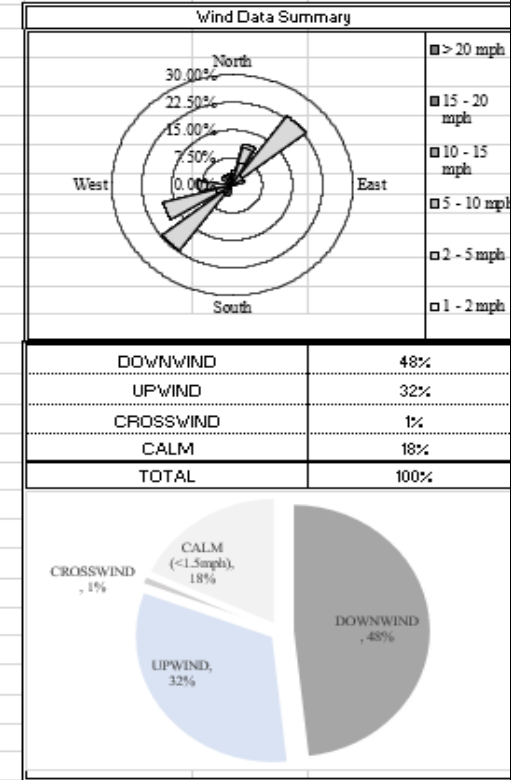
Date: 02/28/2023

Air Station: ST 2

Perimeter Air Monitoring Station - ST 2
15-minute average concentrations



<i>Data Summary Statistics for Rolling 15 Minute Average</i>	
PM-10 min ($\mu\text{g}/\text{m}^3$) =	1.55
PM-10 max ($\mu\text{g}/\text{m}^3$) =	5.85
PM-10 24hr Avg ($\mu\text{g}/\text{m}^3$) =	2.88



Time	Result	Action
12:00 AM	Ongoing daily logging	No action required

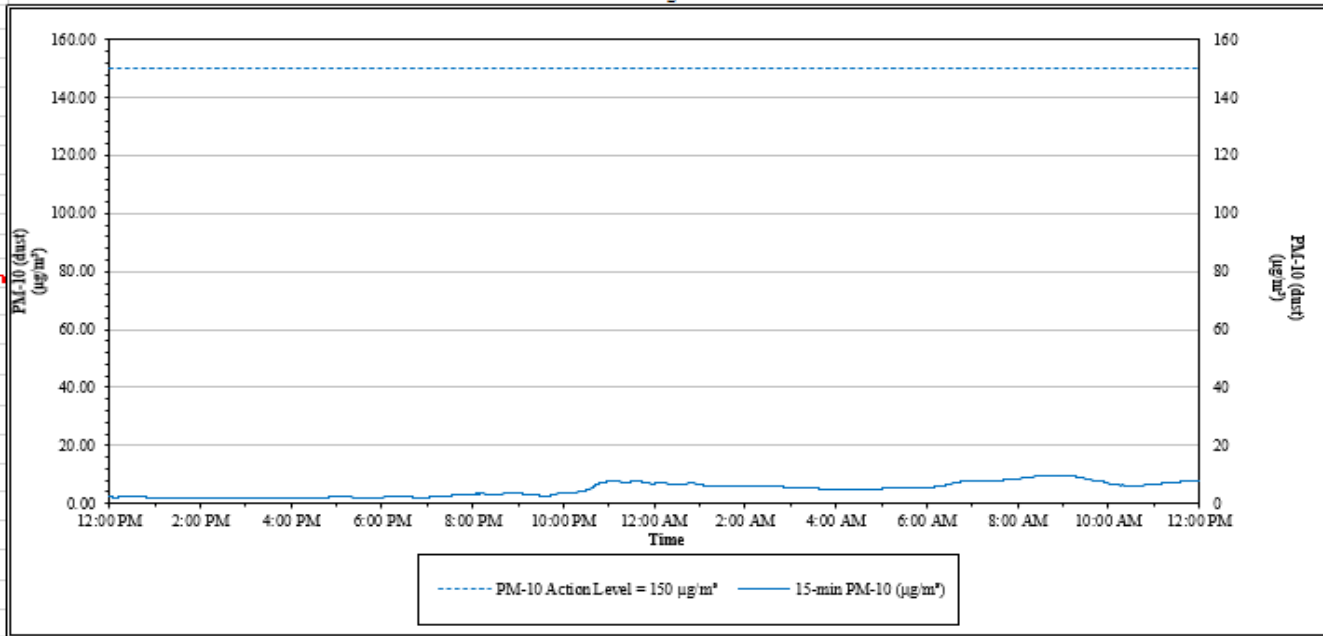


**House Street Property – Tree Cutting Activities
1855 House Street NE
Belmont, Plainfield Township, Michigan**

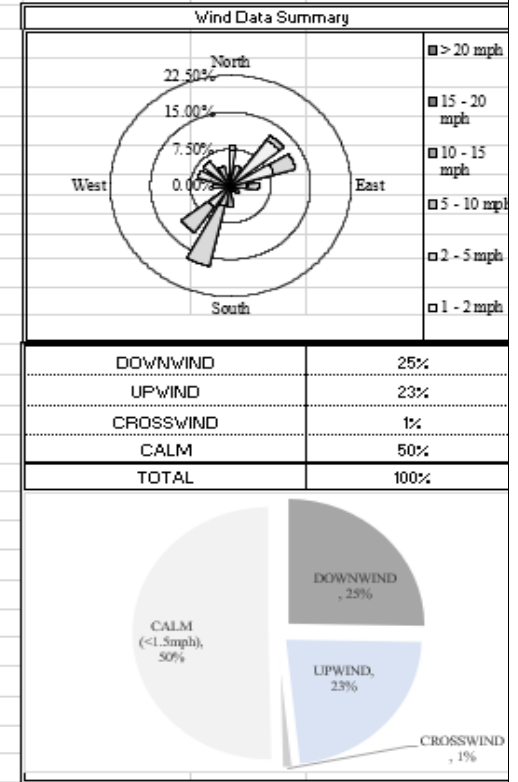
Date: 03/01/2023

Air Station: ST 2

Perimeter Air Monitoring Station - ST 2
15-minute average concentrations



<i>Data Summary Statistics for Rolling 15 Minute Average</i>	
PM-10 min (µg/m³) =	1.70
PM-10 max (µg/m³) =	9.79
PM-10 24hr Avg (µg/m³) =	4.86



Time	Result	Action
12:00 AM	Ongoing daily logging	No action required

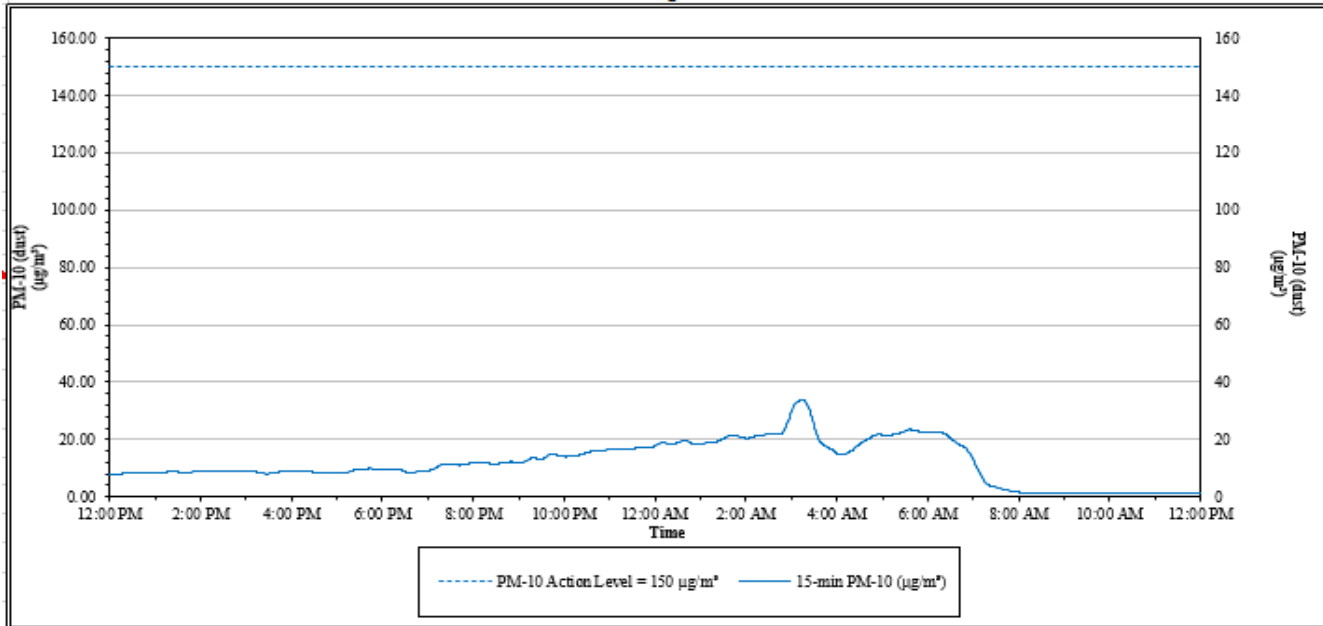


**House Street Property – Tree Cutting Activities
1855 House Street NE
Belmont, Plainfield Township, Michigan**

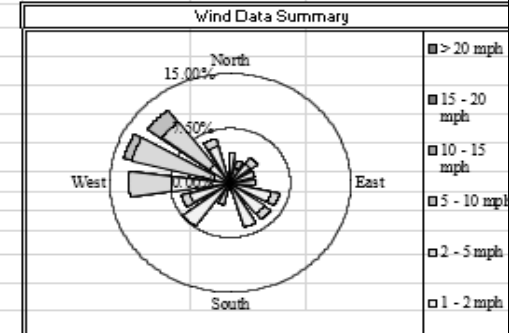
Date: 03/02/2023

Air Station: ST 2

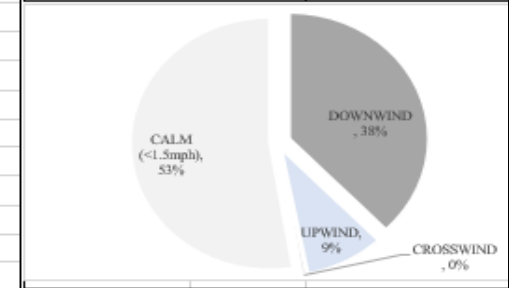
Perimeter Air Monitoring Station - ST 2
15-minute average concentrations



<i>Data Summary Statistics for Rolling 15 Minute Average</i>	
PM-10 min (µg/m³) =	1.05
PM-10 max (µg/m³) =	33.87
PM-10 24hr Avg (µg/m³) =	11.93



DOWNWIND	38%
UPWIND	9%
CROSSWIND	0%
CALM	53%
TOTAL	100%



Time	Result	Action
12:00 AM	Ongoing daily logging	No action required

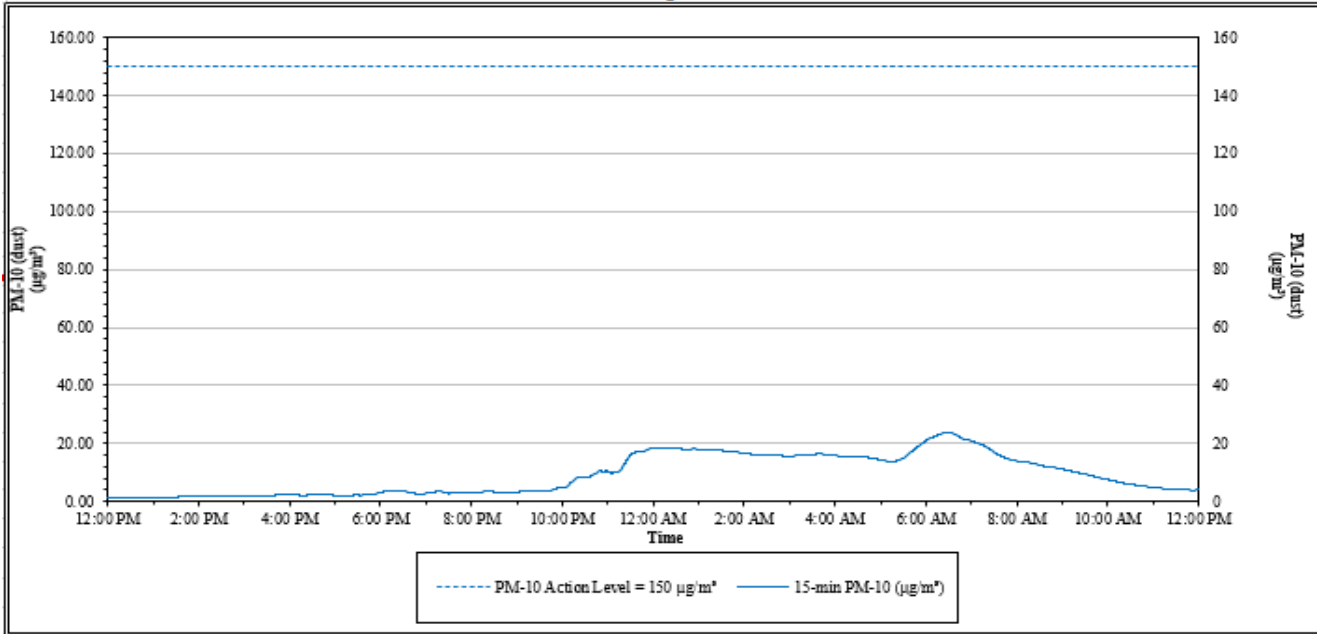


**House Street Property – Tree Cutting Activities
1855 House Street NE
Belmont, Plainfield Township, Michigan**

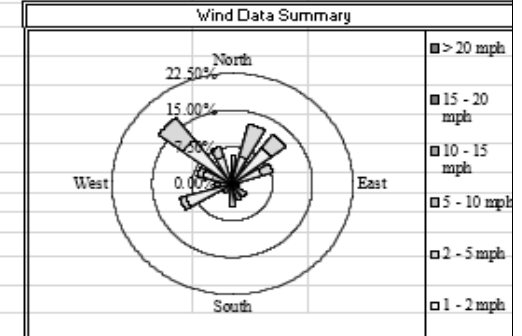
Date: 03/03/2023

Air Station: ST 2

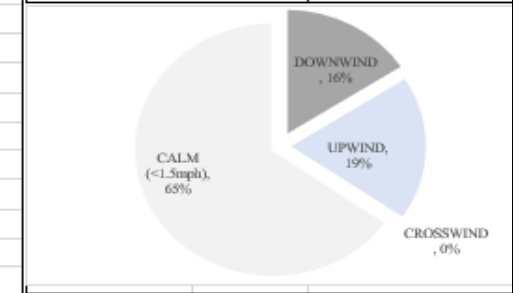
Perimeter Air Monitoring Station - ST 2
15-minute average concentrations



<i>Data Summary Statistics for Rolling 15 Minute Average</i>	
PM-10 min (µg/m³) =	1.42
PM-10 max (µg/m³) =	23.67
PM-10 24hr Avg (µg/m³) =	9.13



DOWNWIND	16%
UPWIND	19%
CROSSWIND	0%
CALM	65%
TOTAL	100%



Time	Result	Action
12:00 AM	Ongoing daily logging	No action required

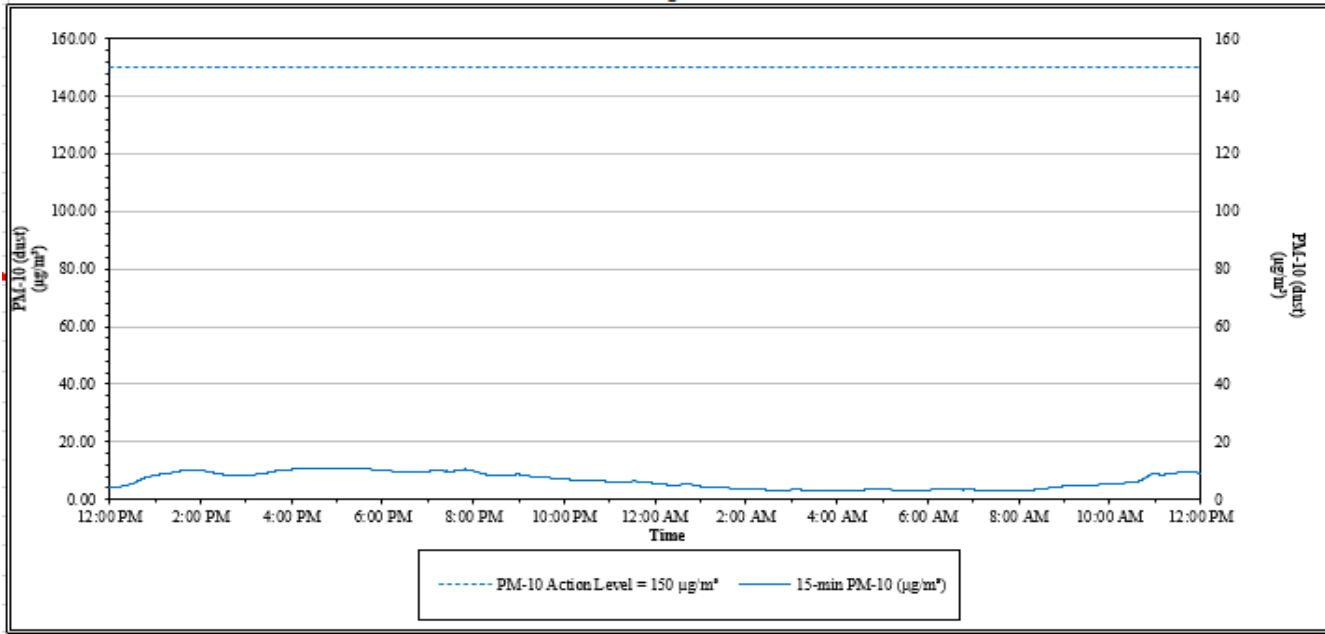


**House Street Property – Tree Cutting Activities
1855 House Street NE
Belmont, Plainfield Township, Michigan**

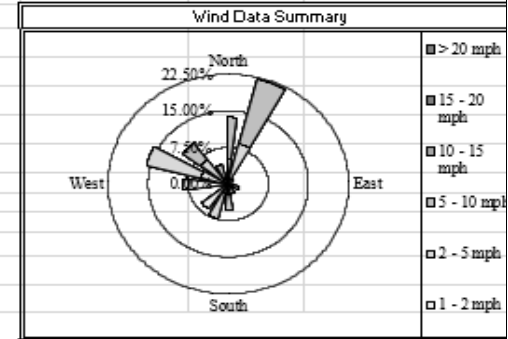
Date: 03/04/2023

Air Station: ST 2

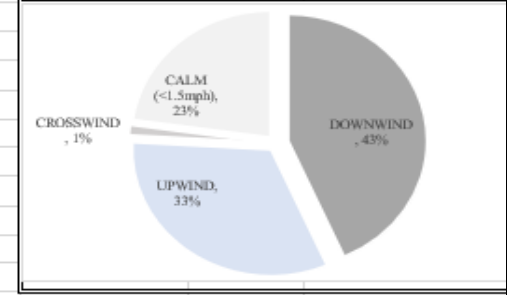
Perimeter Air Monitoring Station - ST 2
15-minute average concentrations



<i>Data Summary Statistics for Rolling 15 Minute Average</i>	
PM-10 min (µg/m³) =	2.85
PM-10 max (µg/m³) =	10.92
PM-10 24hr Avg (µg/m³) =	6.54



DOWNWIND	43%
UPWIND	33%
CROSSWIND	1%
CALM	23%
TOTAL	100%



Time	Result	Action
12:00 AM	Ongoing daily logging	No action required