

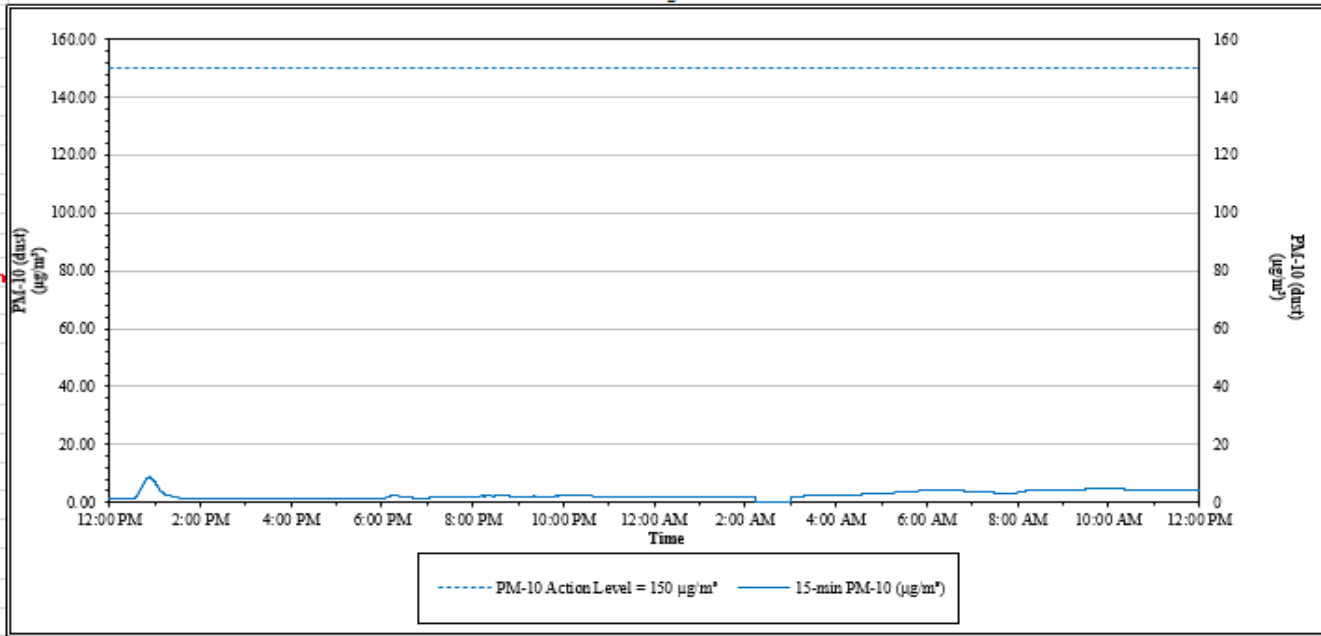


House Street Property – Tree Cutting Activities
1855 House Street NE
Belmont, Plainfield Township, Michigan

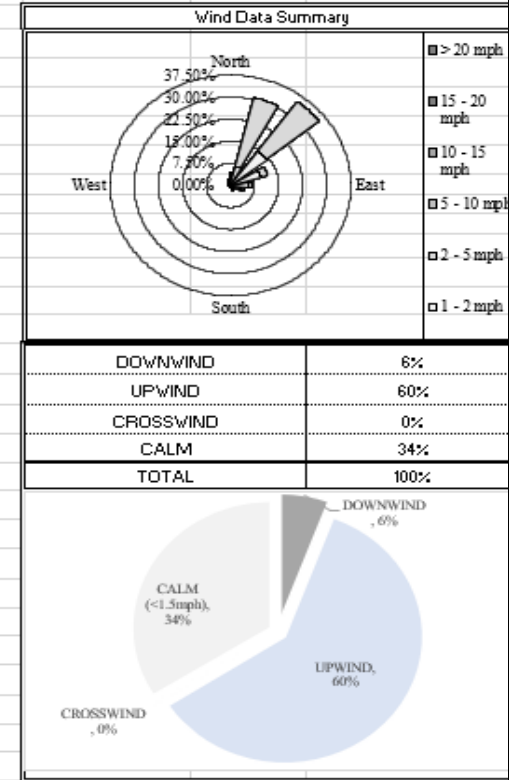
Date: 03/12/2023

Air Station: ST 2

Perimeter Air Monitoring Station - ST 2
 15-minute average concentrations



<i>Data Summary Statistics for Rolling 15 Minute Average</i>	
PM-10 min (µg/m³) =	1.05
PM-10 max (µg/m³) =	8.69
PM-10 24hr Avg (µg/m³) =	2.63



Time	Result	Action
12:00 AM	Ongoing daily logging	No action required
2:00 AM to 3:00 AM	Gap in data recording	This gap represents the adjustment due to daylight savings.

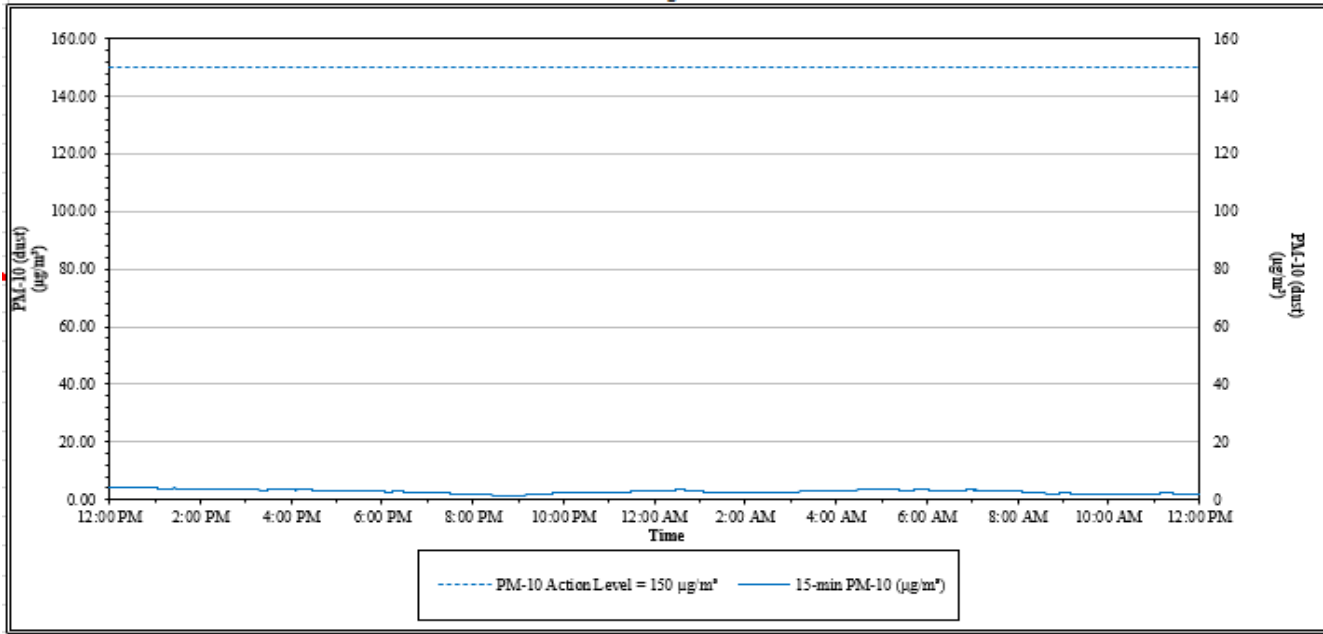


House Street Property – Tree Cutting Activities
1855 House Street NE
Belmont, Plainfield Township, Michigan

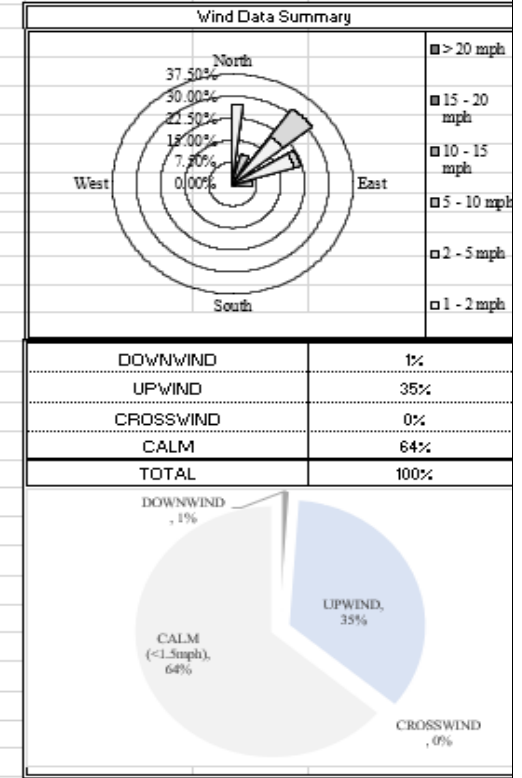
Date: 03/13/2023

Air Station: ST 2

Perimeter Air Monitoring Station - ST 2
 15-minute average concentrations



<i>Data Summary Statistics for Rolling 15 Minute Average</i>	
PM-10 min (µg/m³) =	1.34
PM-10 max (µg/m³) =	4.47
PM-10 24hr Avg (µg/m³) =	2.82



Time	Result	Action
12:00 AM	Ongoing daily logging	No action required

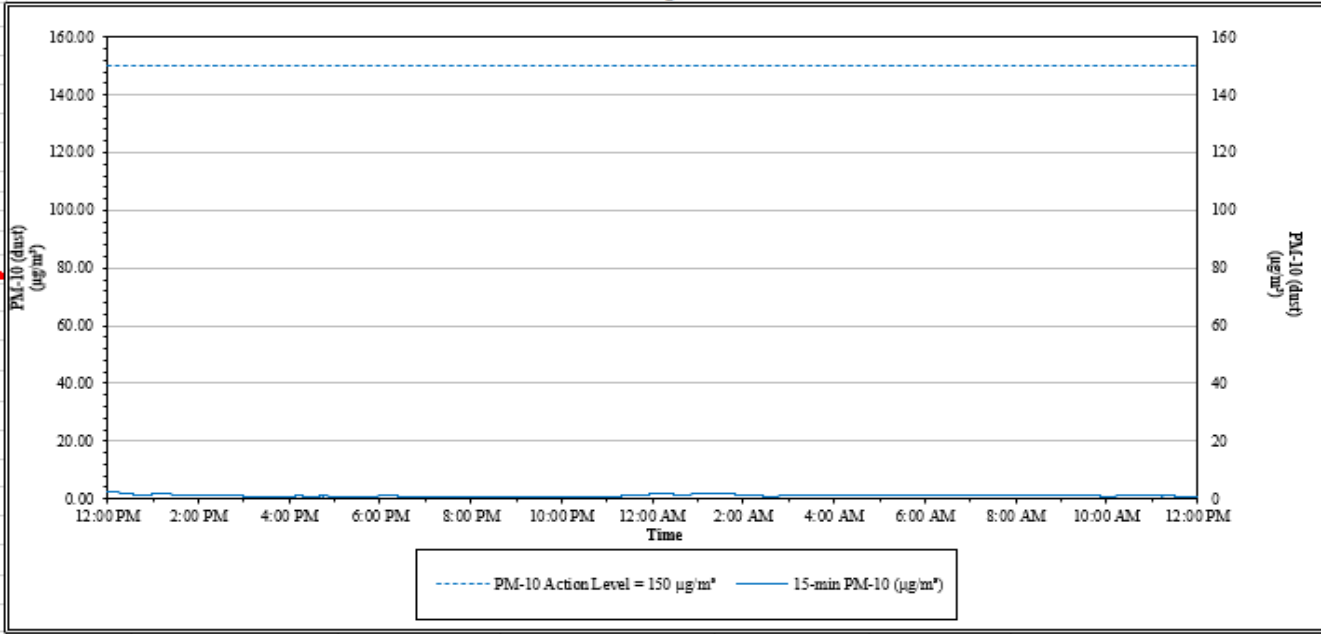


House Street Property – Tree Cutting Activities
1855 House Street NE
Belmont, Plainfield Township, Michigan

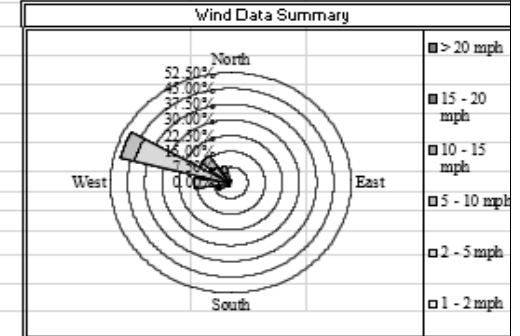
Date: 03/14/2023

Air Station: ST 2

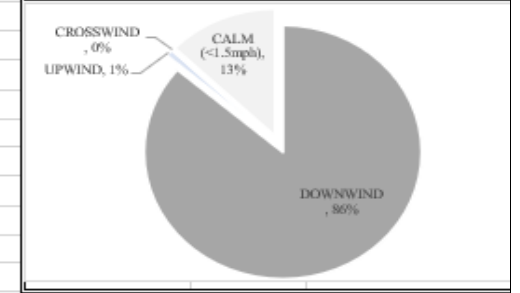
Perimeter Air Monitoring Station - ST 2
 15-minute average concentrations



<i>Data Summary Statistics for Rolling 15 Minute Average</i>	
PM-10 min (µg/m³) =	0.47
PM-10 max (µg/m³) =	2.34
PM-10 24hr Avg (µg/m³) =	1.16



DOWNWIND	86%
UPWIND	1%
CROSSWIND	0%
CALM	13%
TOTAL	100%



Time	Result	Action
12:00 AM	Ongoing daily logging	No action required

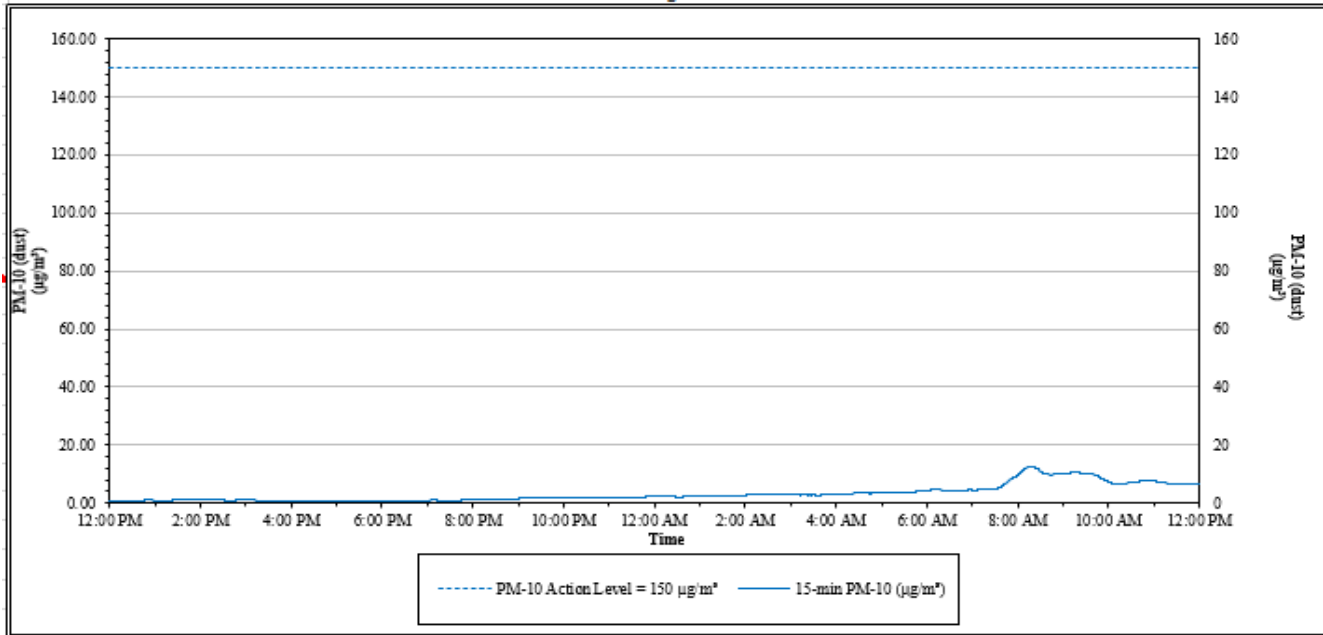


House Street Property – Tree Cutting Activities
1855 House Street NE
Belmont, Plainfield Township, Michigan

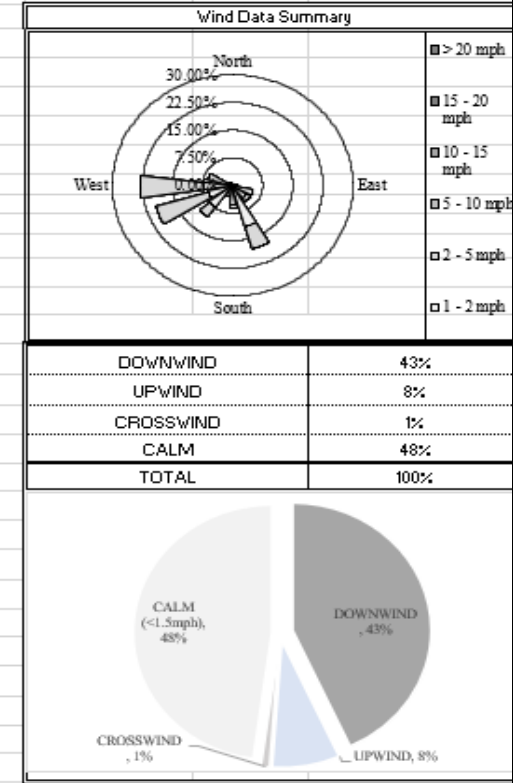
Date: 03/15/2023

Air Station: ST 2

Perimeter Air Monitoring Station - ST 2
 15-minute average concentrations



<i>Data Summary Statistics for Rolling 15 Minute Average</i>	
PM-10 min ($\mu\text{g}/\text{m}^3$) =	0.65
PM-10 max ($\mu\text{g}/\text{m}^3$) =	12.78
PM-10 24hr Avg ($\mu\text{g}/\text{m}^3$) =	3.21



Time	Result	Action
12:00 AM	Ongoing daily logging	No action required

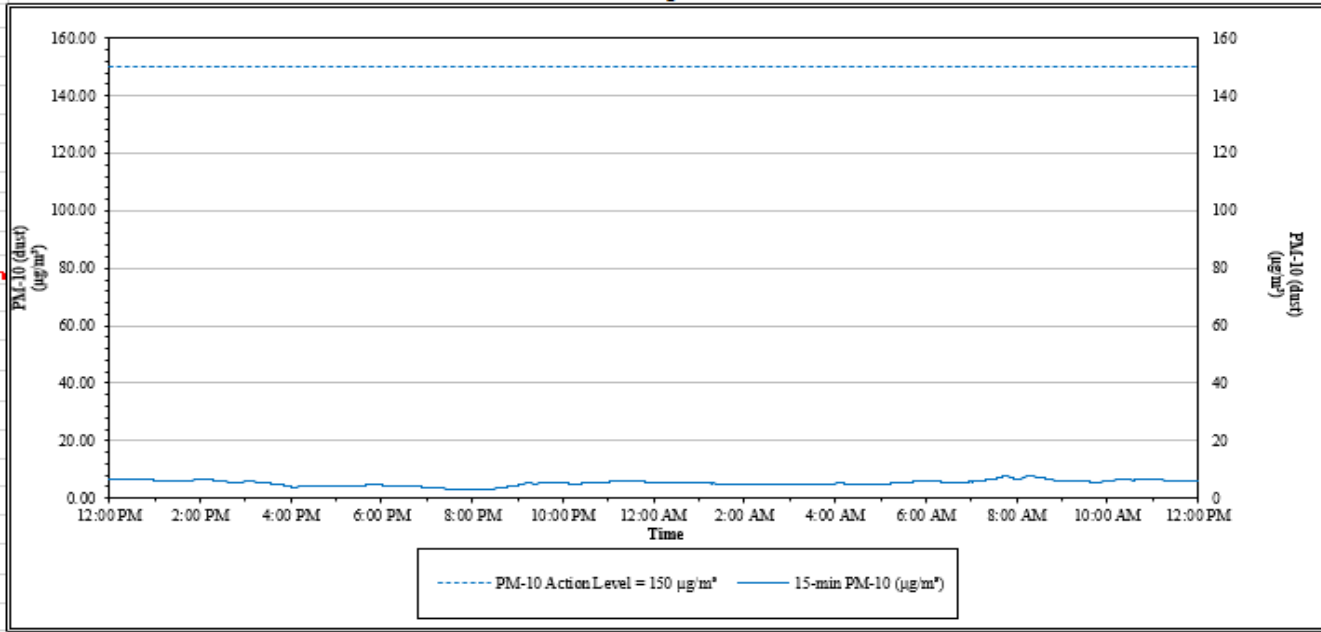


**House Street Property – Tree Cutting Activities
1855 House Street NE
Belmont, Plainfield Township, Michigan**

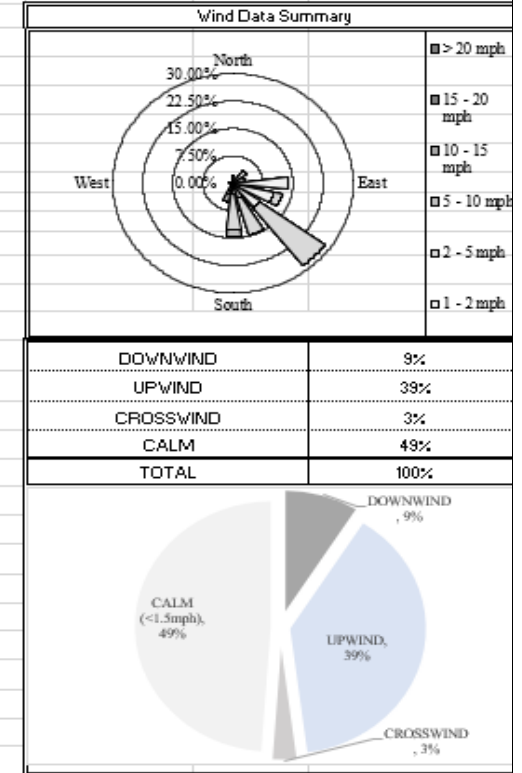
Date: 03/16/2023

Air Station: ST 2

Perimeter Air Monitoring Station - ST 2
15-minute average concentrations



<i>Data Summary Statistics for Rolling 15 Minute Average</i>	
PM-10 min (µg/m³) =	3.06
PM-10 max (µg/m³) =	7.97
PM-10 24hr Avg (µg/m³) =	5.36



Time	Result	Action
12:00 AM	Ongoing daily logging	No action required

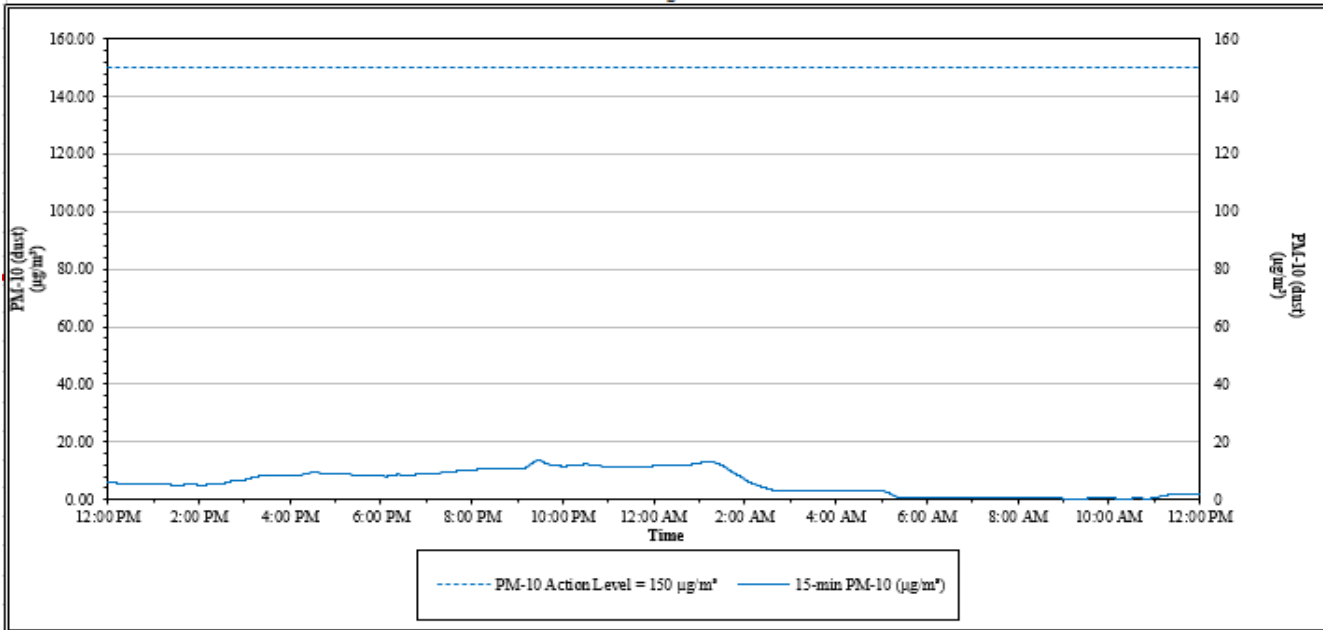


**House Street Property – Tree Cutting Activities
1855 House Street NE
Belmont, Plainfield Township, Michigan**

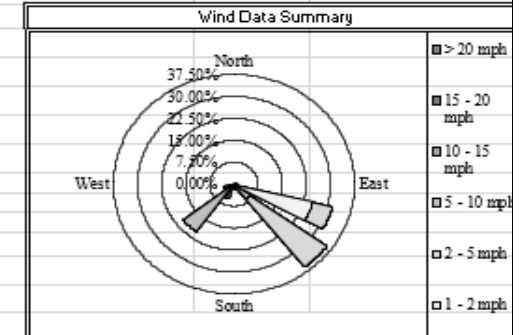
Date: 03/17/2023

Air Station: ST 2

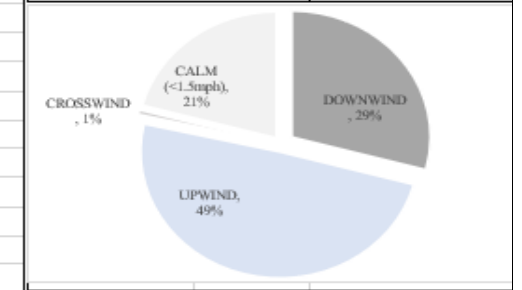
Perimeter Air Monitoring Station - ST 2
15-minute average concentrations



<i>Data Summary Statistics for Rolling 15 Minute Average</i>	
PM-10 min (µg/m³) =	0.33
PM-10 max (µg/m³) =	13.65
PM-10 24hr Avg (µg/m³) =	6.08



DOWNWIND	29%
UPWIND	49%
CROSSWIND	1%
CALM	21%
TOTAL	100%



Time	Result	Action
12:00 AM	Ongoing daily logging	No action required

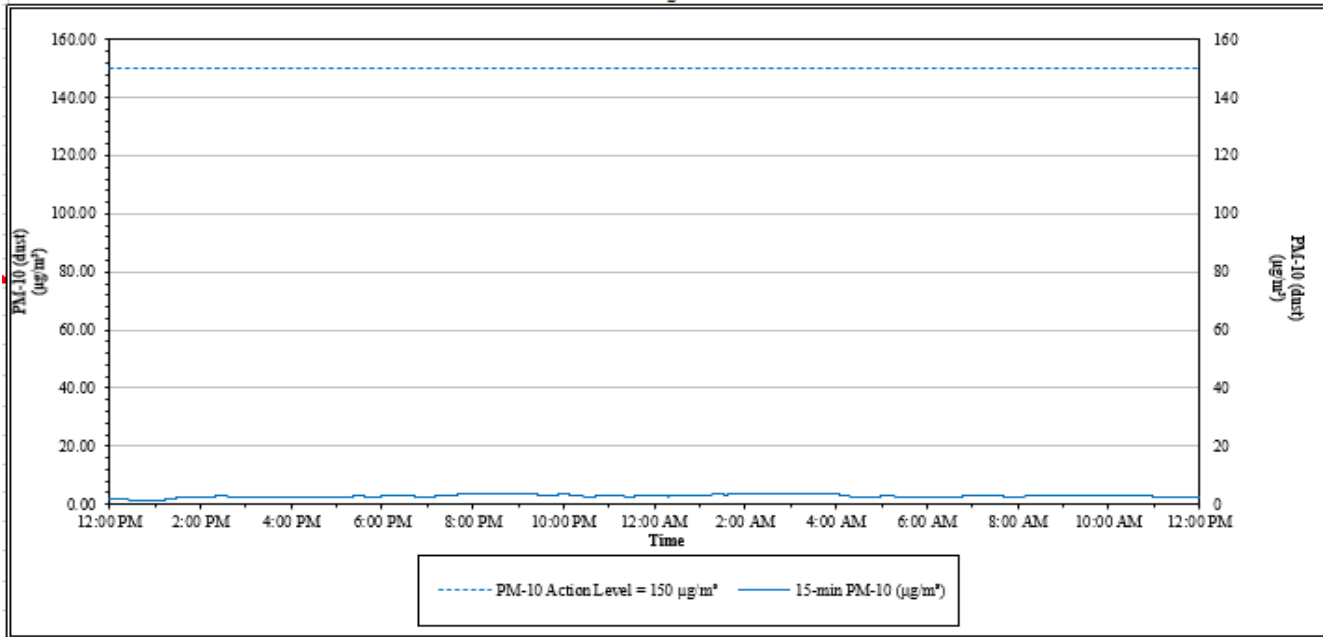


**House Street Property – Tree Cutting Activities
1855 House Street NE
Belmont, Plainfield Township, Michigan**

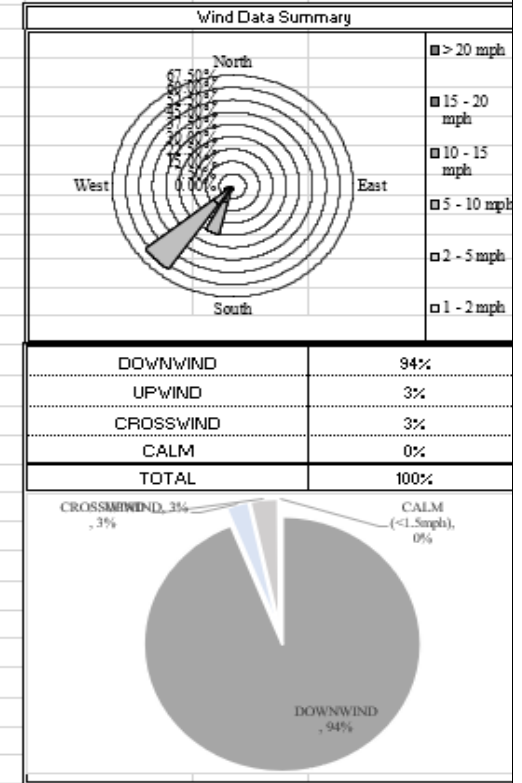
Date: 03/18/2023

Air Station: ST 2

Perimeter Air Monitoring Station - ST 2
15-minute average concentrations



<i>Data Summary Statistics for Rolling 15 Minute Average</i>	
PM-10 min (µg/m³) =	1.50
PM-10 max (µg/m³) =	3.87
PM-10 24hr Avg (µg/m³) =	2.89



Time	Result	Action
12:00 AM	Ongoing daily logging	No action required