

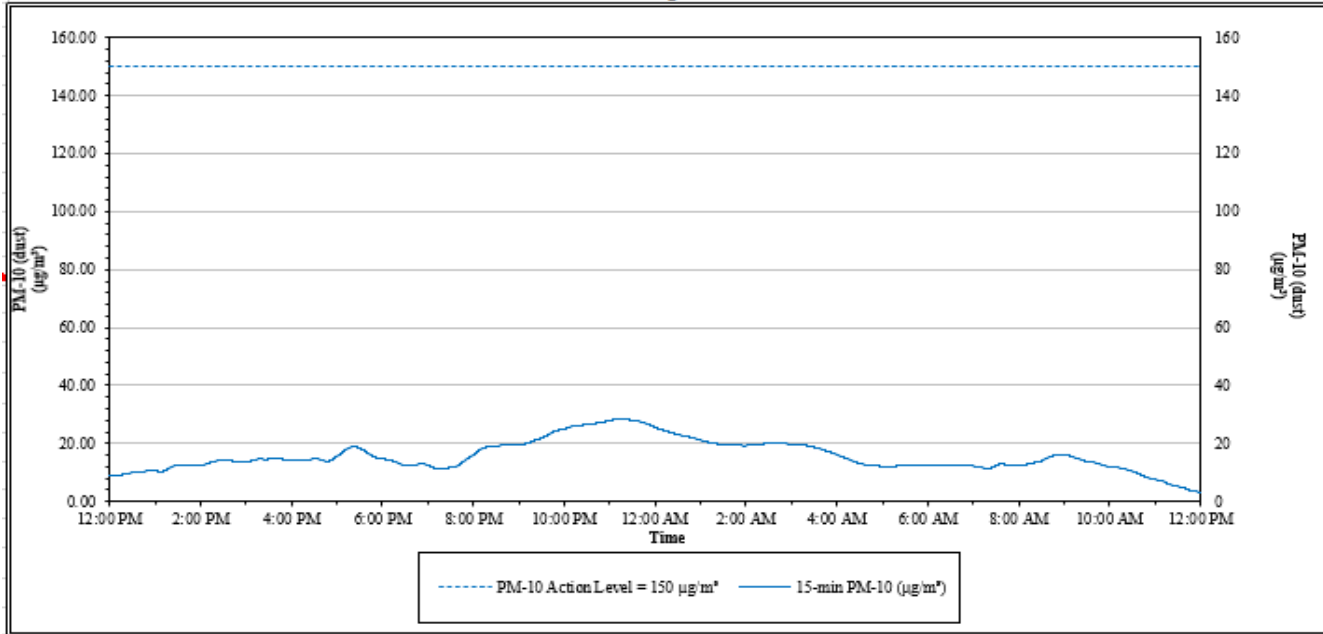


House Street Property – Tree Cutting Activities
1855 House Street NE
Belmont, Plainfield Township, Michigan

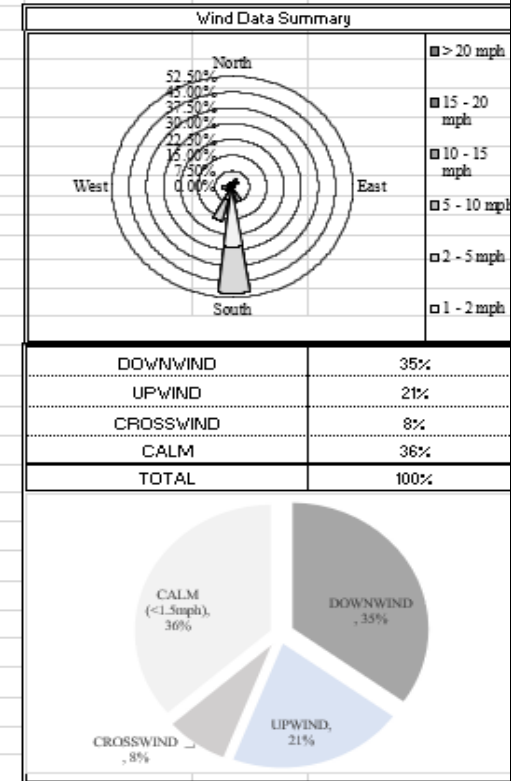
Date: 03/05/2023

Air Station: ST 2

Perimeter Air Monitoring Station - ST 2
 15-minute average concentrations



<i>Data Summary Statistics for Rolling 15 Minute Average</i>	
PM-10 min (µg/m³) =	3.21
PM-10 max (µg/m³) =	28.67
PM-10 24hr Avg (µg/m³) =	15.75



Time	Result	Action
12:00 AM	Ongoing daily logging	No action required

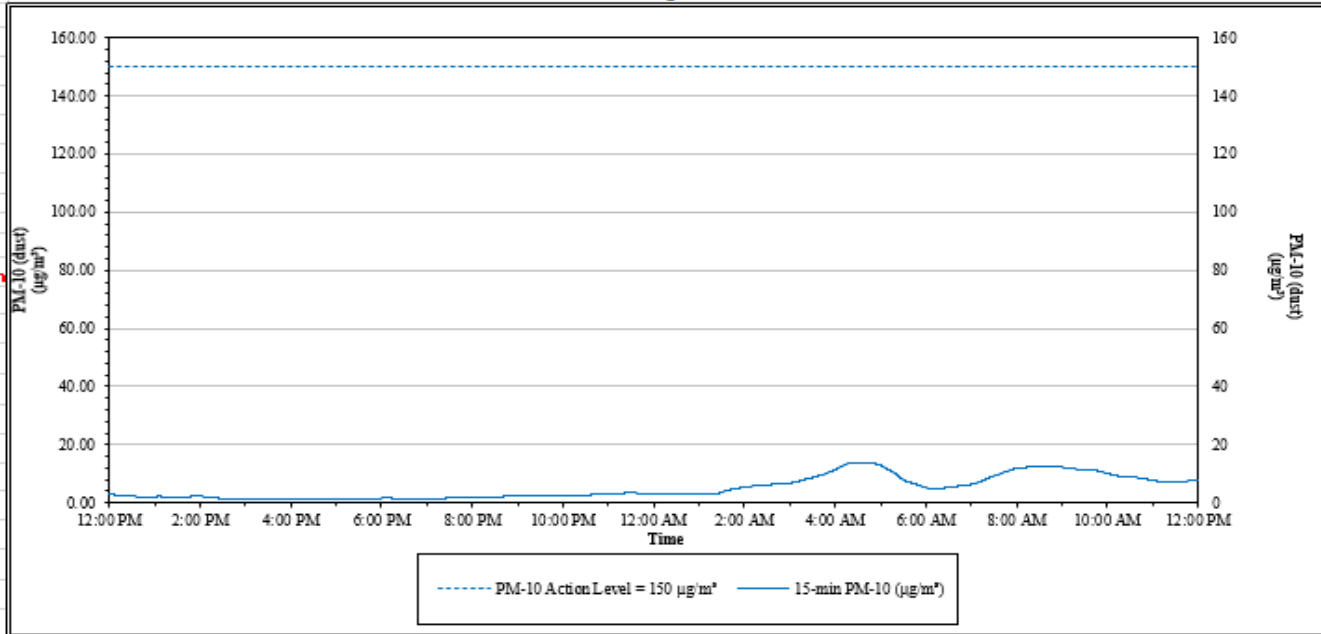


**House Street Property – Tree Cutting Activities
1855 House Street NE
Belmont, Plainfield Township, Michigan**

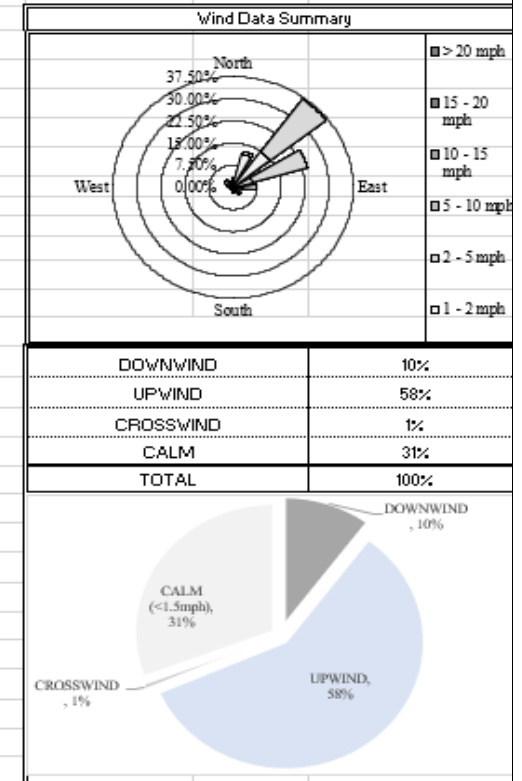
Date: 03/06/2023

Air Station: ST 2

Perimeter Air Monitoring Station - ST 2
15-minute average concentrations



<i>Data Summary Statistics for Rolling 15 Minute Average</i>	
PM-10 min ($\mu\text{g}/\text{m}^3$) =	1.14
PM-10 max ($\mu\text{g}/\text{m}^3$) =	13.97
PM-10 24hr Avg ($\mu\text{g}/\text{m}^3$) =	5.10



Time	Result	Action
12:00 AM	Ongoing daily logging	No action required

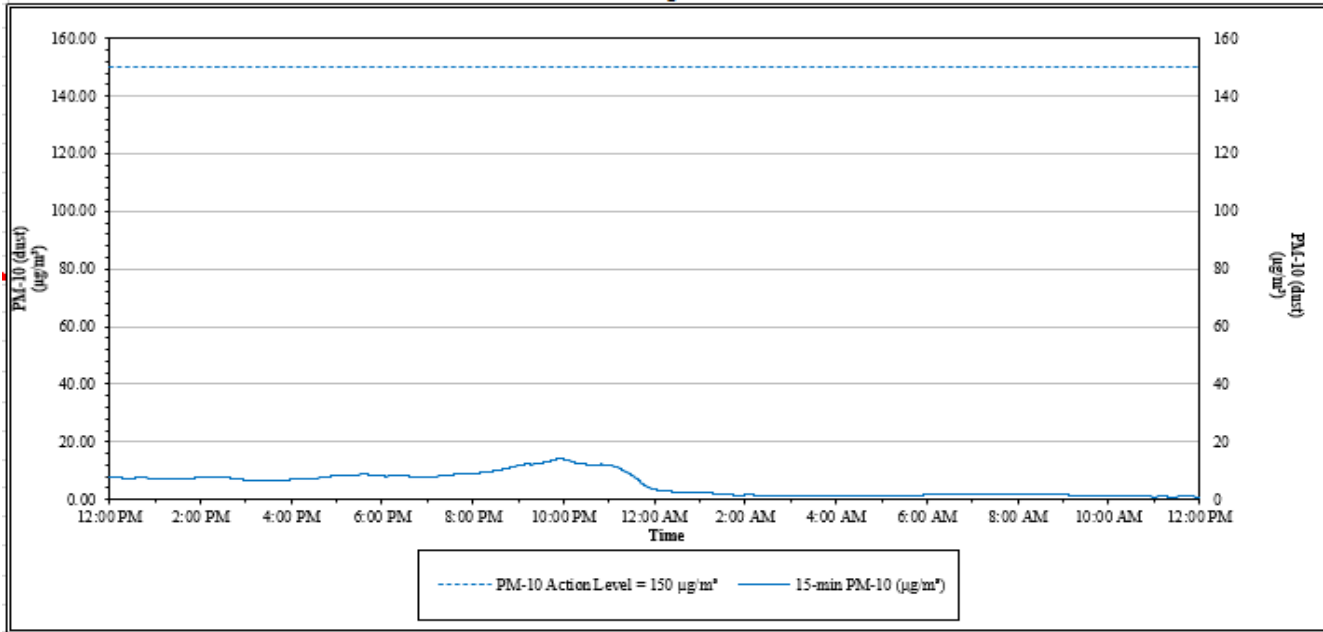


**House Street Property – Tree Cutting Activities
1855 House Street NE
Belmont, Plainfield Township, Michigan**

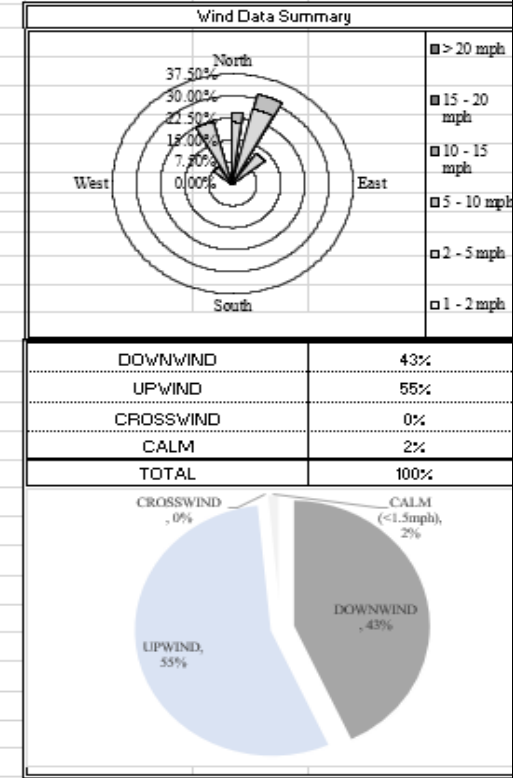
Date: 03/07/2023

Air Station: ST 2

Perimeter Air Monitoring Station - ST 2
15-minute average concentrations



<i>Data Summary Statistics for Rolling 15 Minute Average</i>	
PM-10 min (µg/m³) =	0.93
PM-10 max (µg/m³) =	14.07
PM-10 24hr Avg (µg/m³) =	5.19



Time	Result	Action
12:00 AM	Ongoing daily logging	No action required

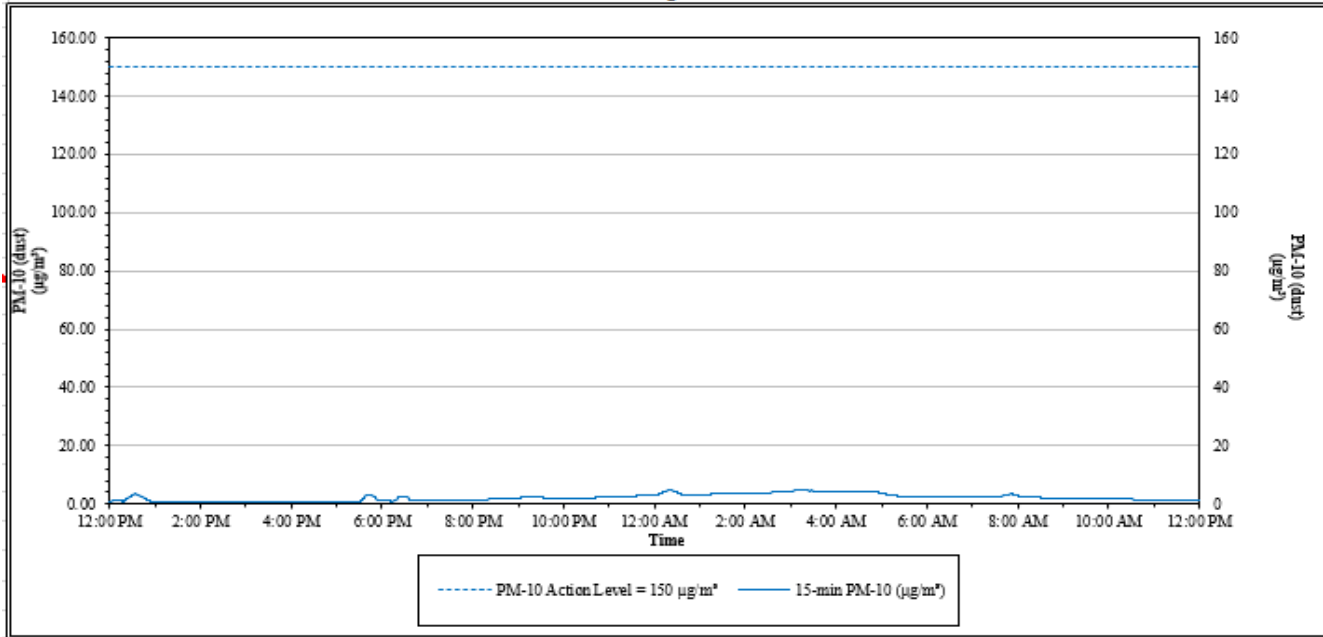


House Street Property – Tree Cutting Activities
1855 House Street NE
Belmont, Plainfield Township, Michigan

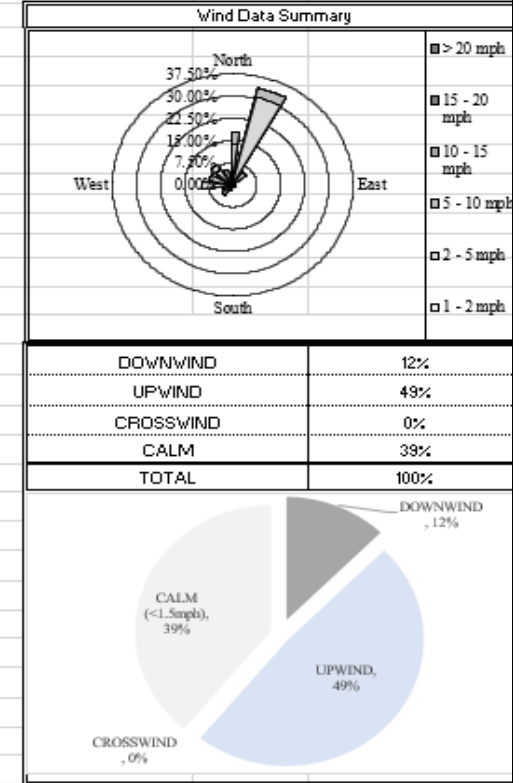
Date: 03/08/2023

Air Station: ST 2

Perimeter Air Monitoring Station - ST 2
 15-minute average concentrations



<i>Data Summary Statistics for Rolling 15 Minute Average</i>	
PM-10 min (µg/m³) =	0.43
PM-10 max (µg/m³) =	4.88
PM-10 24hr Avg (µg/m³) =	2.19



Time	Result	Action
12:00 AM	Ongoing daily logging	No action required

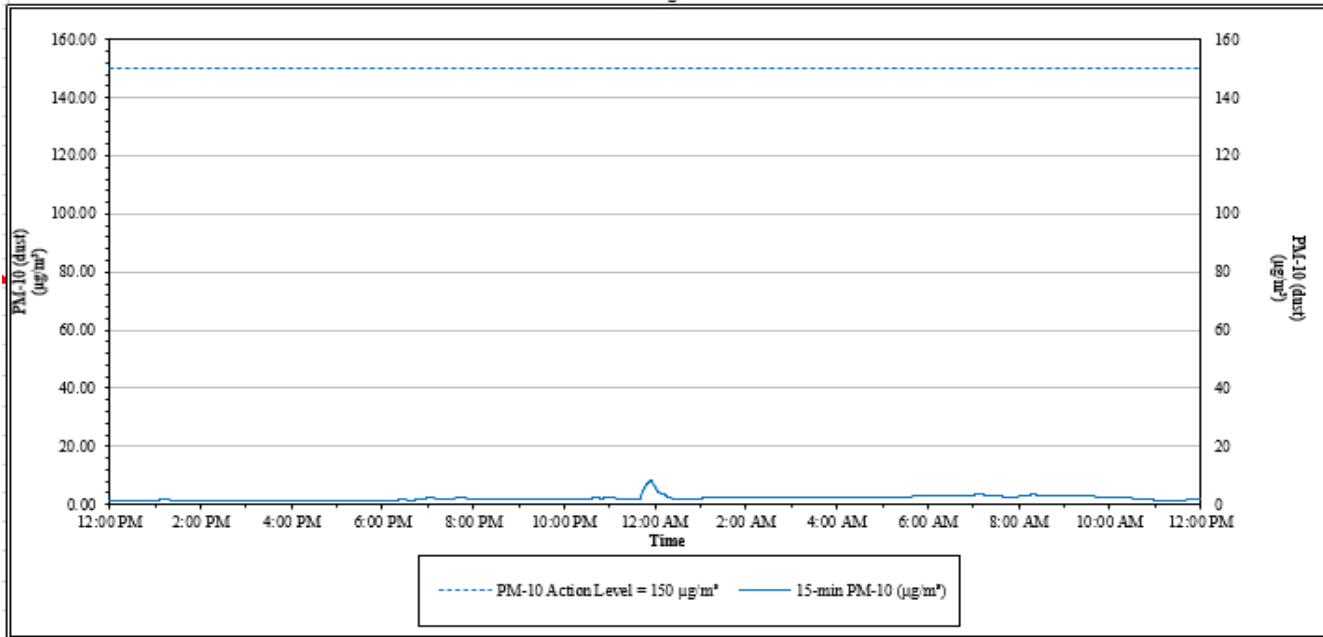


**House Street Property – Tree Cutting Activities
1855 House Street NE
Belmont, Plainfield Township, Michigan**

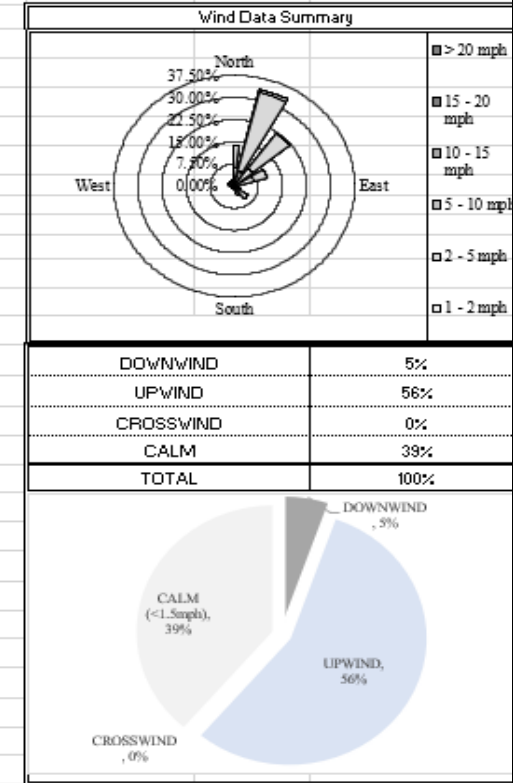
Date: 03/09/2023

Air Station: ST 2

Perimeter Air Monitoring Station - ST 2
15-minute average concentrations



<i>Data Summary Statistics for Rolling 15 Minute Average</i>	
PM-10 min ($\mu\text{g}/\text{m}^3$) =	1.10
PM-10 max ($\mu\text{g}/\text{m}^3$) =	8.30
PM-10 24hr Avg ($\mu\text{g}/\text{m}^3$) =	2.15



Time	Result	Action
12:00 AM	Ongoing daily logging	No action required

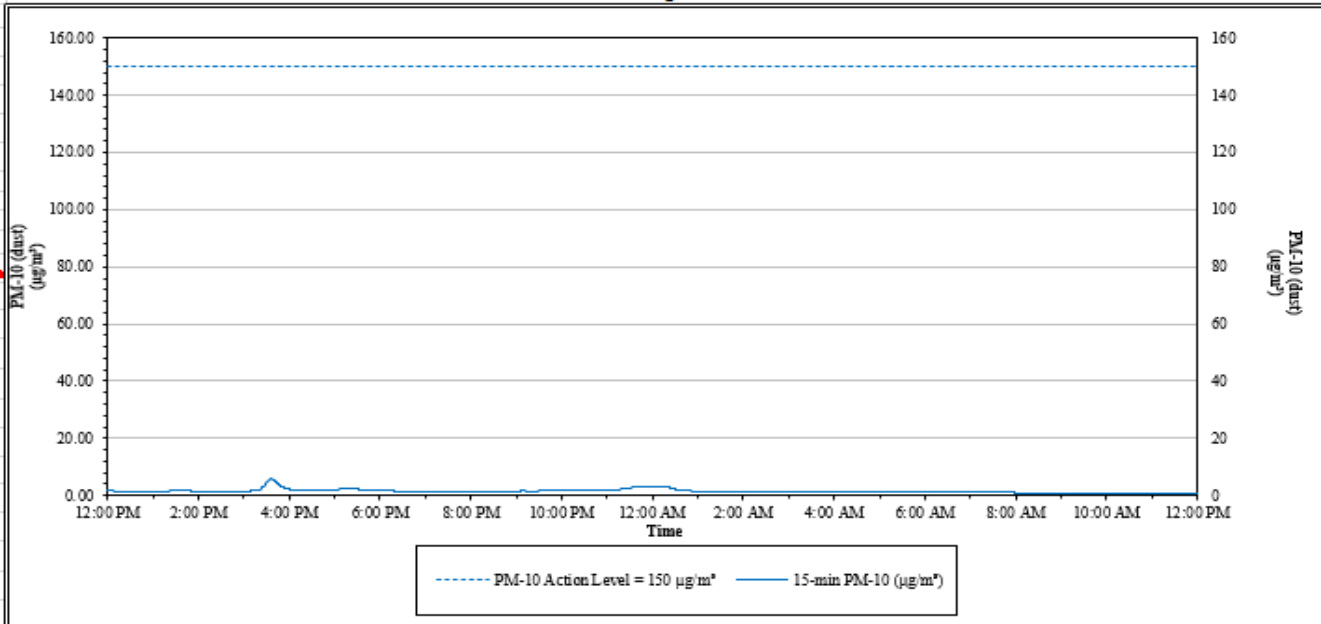


House Street Property – Tree Cutting Activities
1855 House Street NE
Belmont, Plainfield Township, Michigan

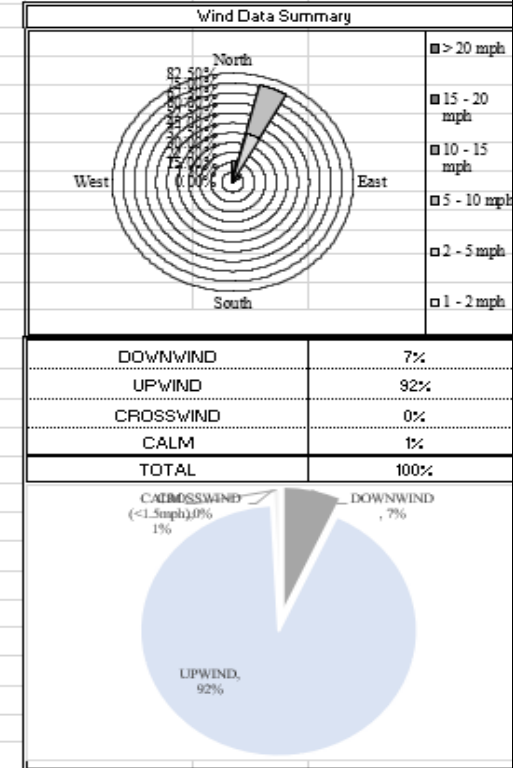
Date: 03/10/2023

Air Station: ST 2

Perimeter Air Monitoring Station - ST 2
 15-minute average concentrations



<i>Data Summary Statistics for Rolling 15 Minute Average</i>	
PM-10 min (µg/m³) =	0.42
PM-10 max (µg/m³) =	5.80
PM-10 24hr Avg (µg/m³) =	1.51



Time	Result	Action
12:00 AM	Ongoing daily logging	No action required

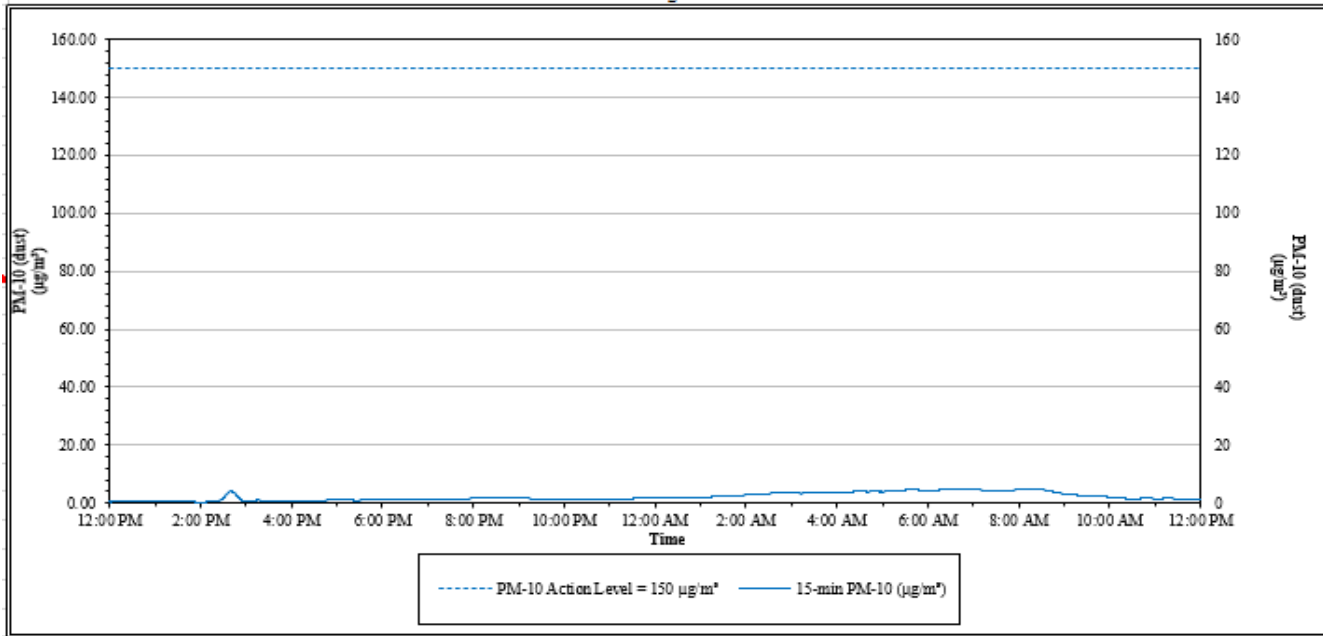


**House Street Property – Tree Cutting Activities
1855 House Street NE
Belmont, Plainfield Township, Michigan**

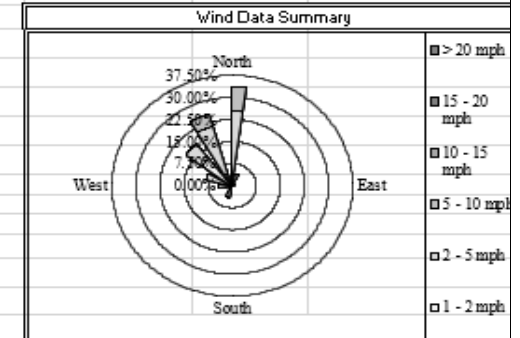
Date: 03/11/2023

Air Station: ST 2

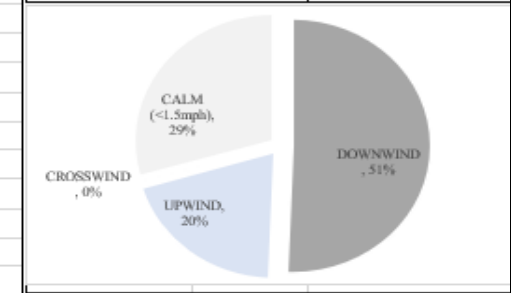
Perimeter Air Monitoring Station - ST 2
15-minute average concentrations



<i>Data Summary Statistics for Rolling 15 Minute Average</i>	
PM-10 min (µg/m³) =	0.35
PM-10 max (µg/m³) =	4.96
PM-10 24hr Avg (µg/m³) =	2.21



DOWNWIND	51%
UPWIND	20%
CROSSWIND	0%
CALM	29%
TOTAL	100%



Time	Result	Action
12:00 AM	Ongoing daily logging	No action required