

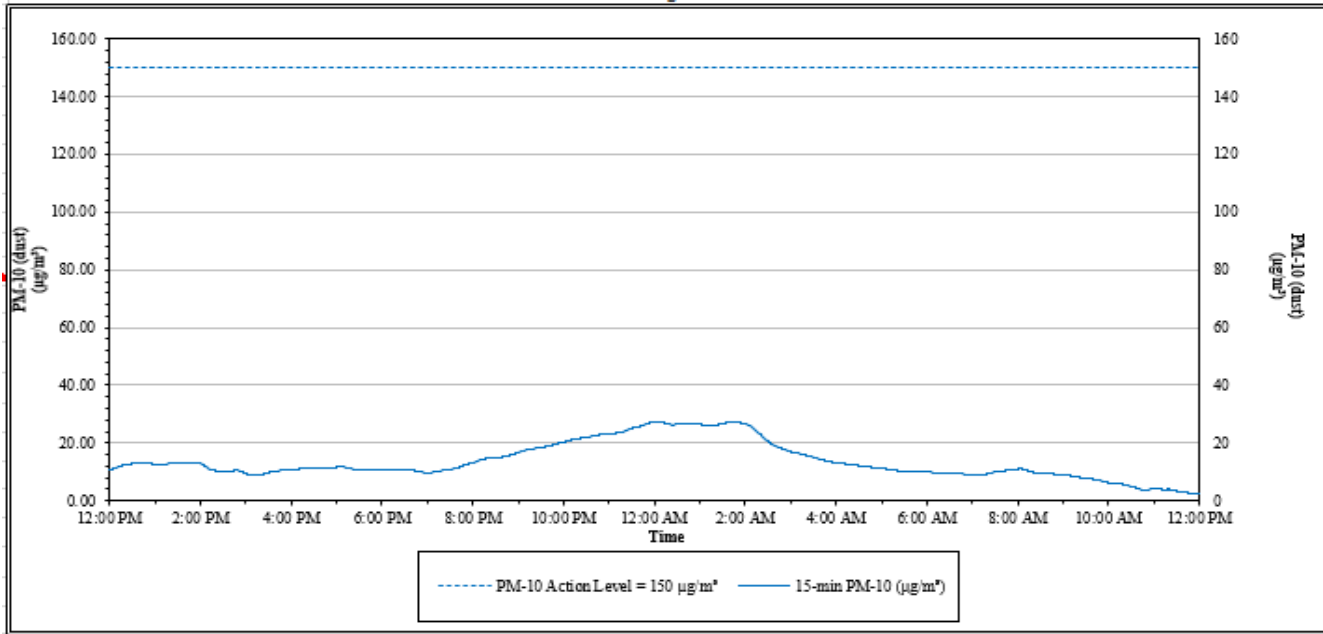


**House Street Property – Tree Cutting Activities
1855 House Street NE
Belmont, Plainfield Township, Michigan**

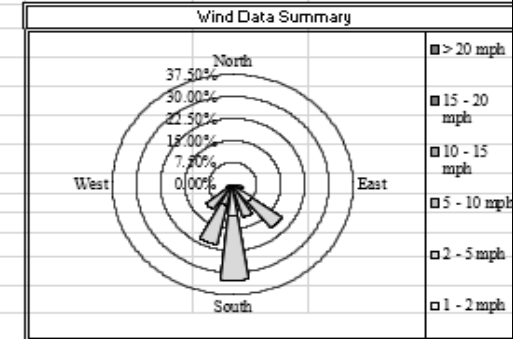
Date: 02/26/2023

Air Station: ST 1

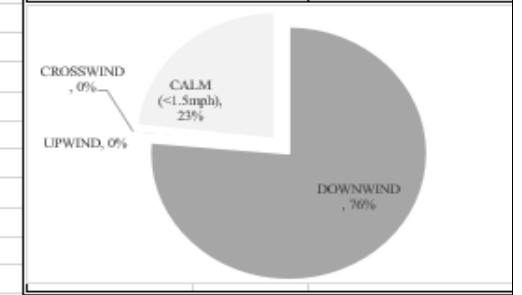
Perimeter Air Monitoring Station - ST 1
15-minute average concentrations



<i>Data Summary Statistics for Rolling 15 Minute Average</i>	
PM-10 min =	2.50
PM-10 max =	27.52
PM-10 24hr Avg =	13.67



DOWNWIND	76%
UPWIND	0%
CROSSWIND	0%
CALM	23%
TOTAL	100%



Time	Result	Action
12:00 AM	Ongoing daily logging	No action required

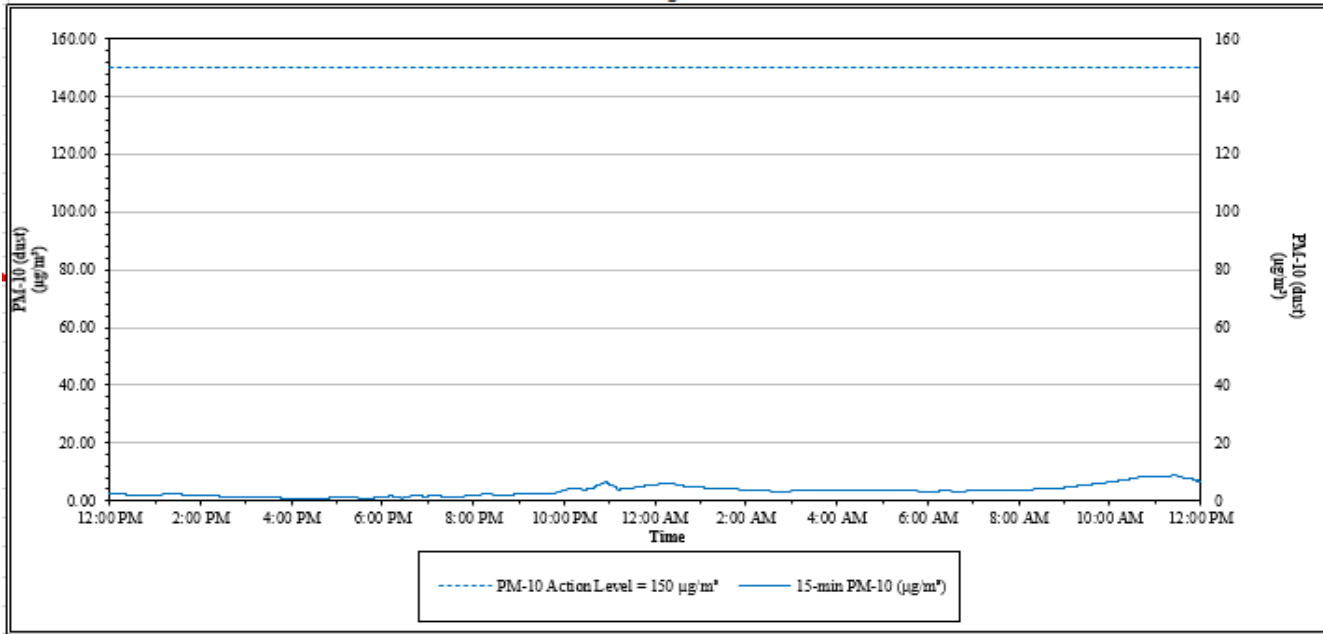


House Street Property – Tree Cutting Activities
1855 House Street NE
Belmont, Plainfield Township, Michigan

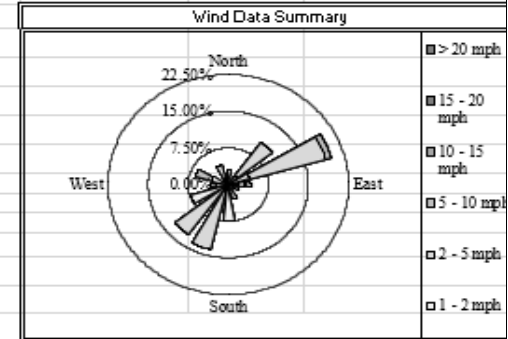
Date: 02/27/2023

Air Station: ST 1

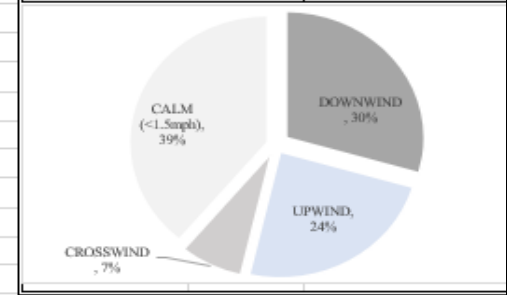
Perimeter Air Monitoring Station - ST 1
 15-minute average concentrations



<i>Data Summary Statistics for Rolling 15 Minute Average</i>	
PM-10 min =	0.62
PM-10 max =	8.82
PM-10 24hr Avg =	3.42



DOWNWIND	30%
UPWIND	24%
CROSSWIND	7%
CALM	39%
TOTAL	100%



Time	Result	Action
12:00 AM	Ongoing daily logging	No action required

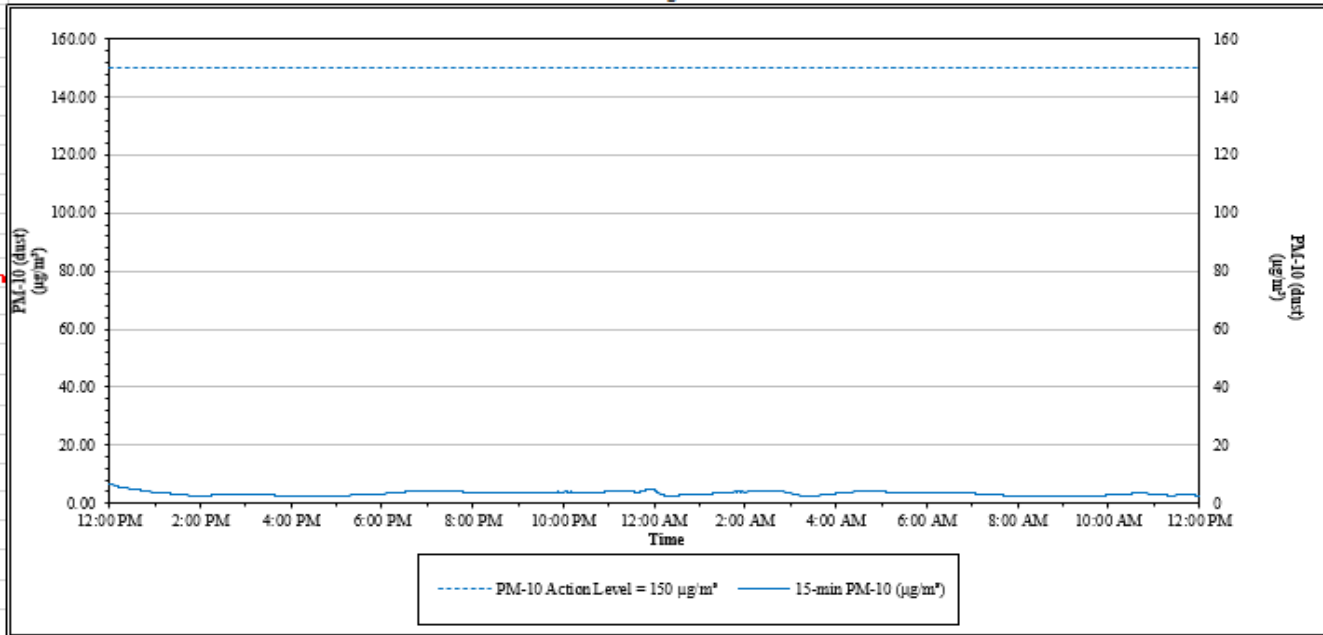


House Street Property – Tree Cutting Activities
1855 House Street NE
Belmont, Plainfield Township, Michigan

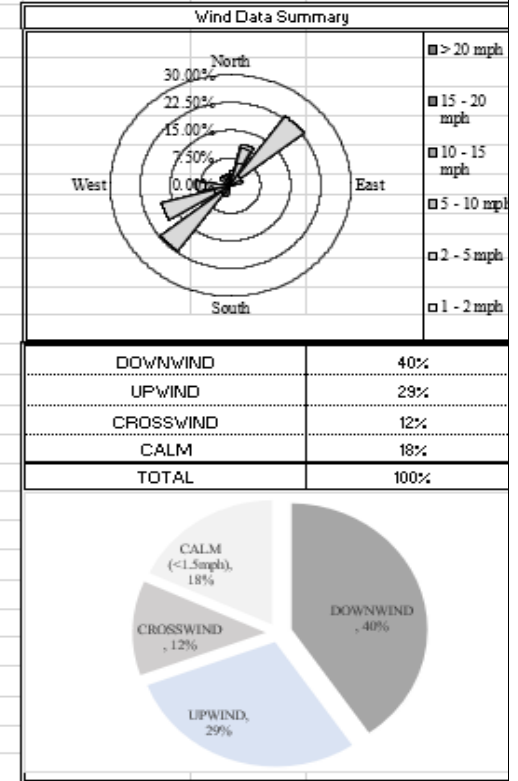
Date: 02/28/2023

Air Station: ST 1

Perimeter Air Monitoring Station - ST 1
 15-minute average concentrations



<i>Data Summary Statistics for Rolling 15 Minute Average</i>	
PM-10 min =	2.23
PM-10 max =	6.59
PM-10 24hr Avg =	3.40



Time	Result	Action
12:00 AM	Ongoing daily logging	No action required

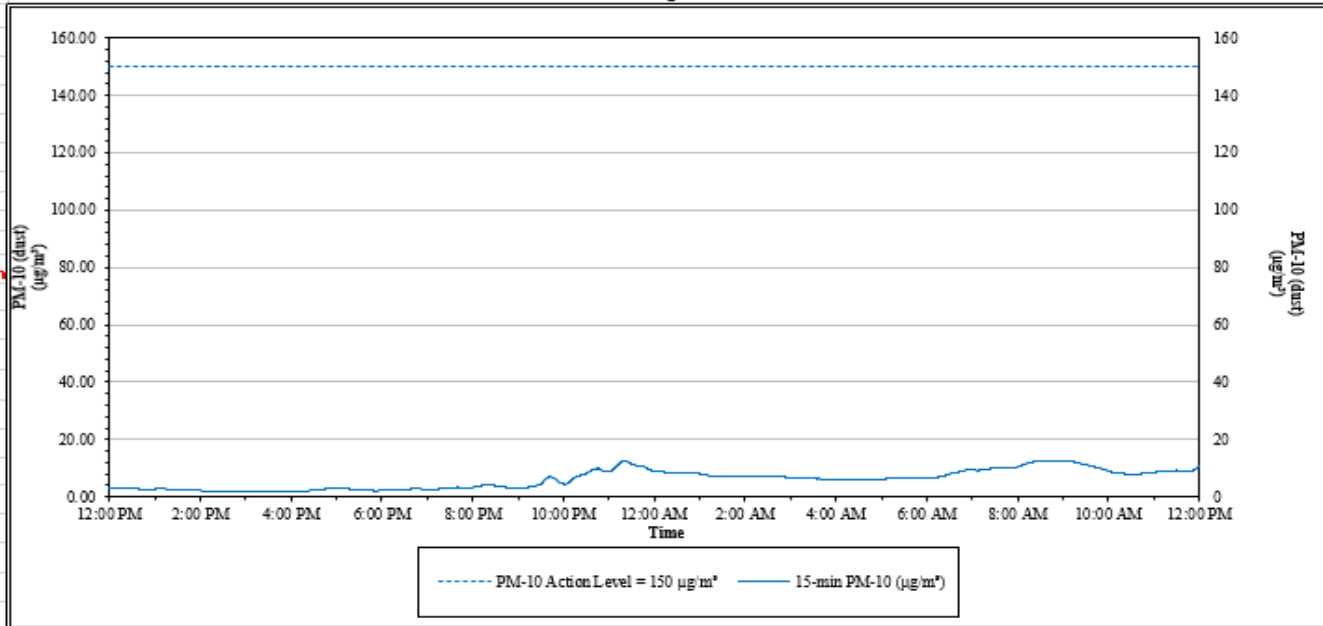


**House Street Property – Tree Cutting Activities
1855 House Street NE
Belmont, Plainfield Township, Michigan**

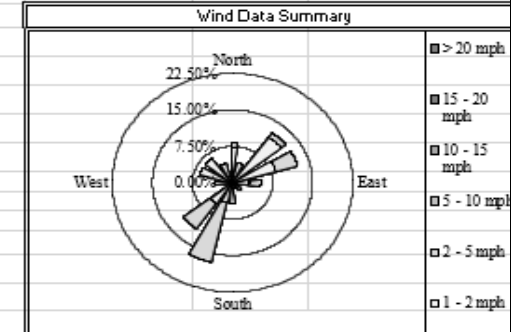
Date: 03/01/2023

Air Station: ST 1

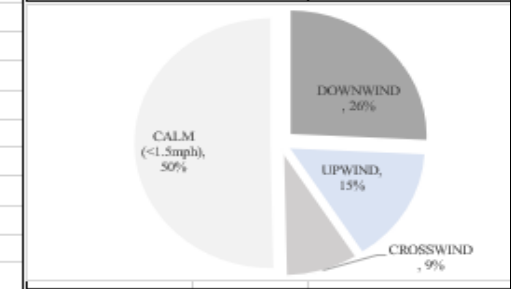
Perimeter Air Monitoring Station - ST 1
15-minute average concentrations



<i>Data Summary Statistics for Rolling 15 Minute Average</i>	
PM-10 min =	1.82
PM-10 max =	12.81
PM-10 24hr Avg =	6.15



DOWNWIND	26%
UPWIND	15%
CROSSWIND	9%
CALM	50%
TOTAL	100%



Time	Result	Action
12:00 AM	Ongoing daily logging	No action required

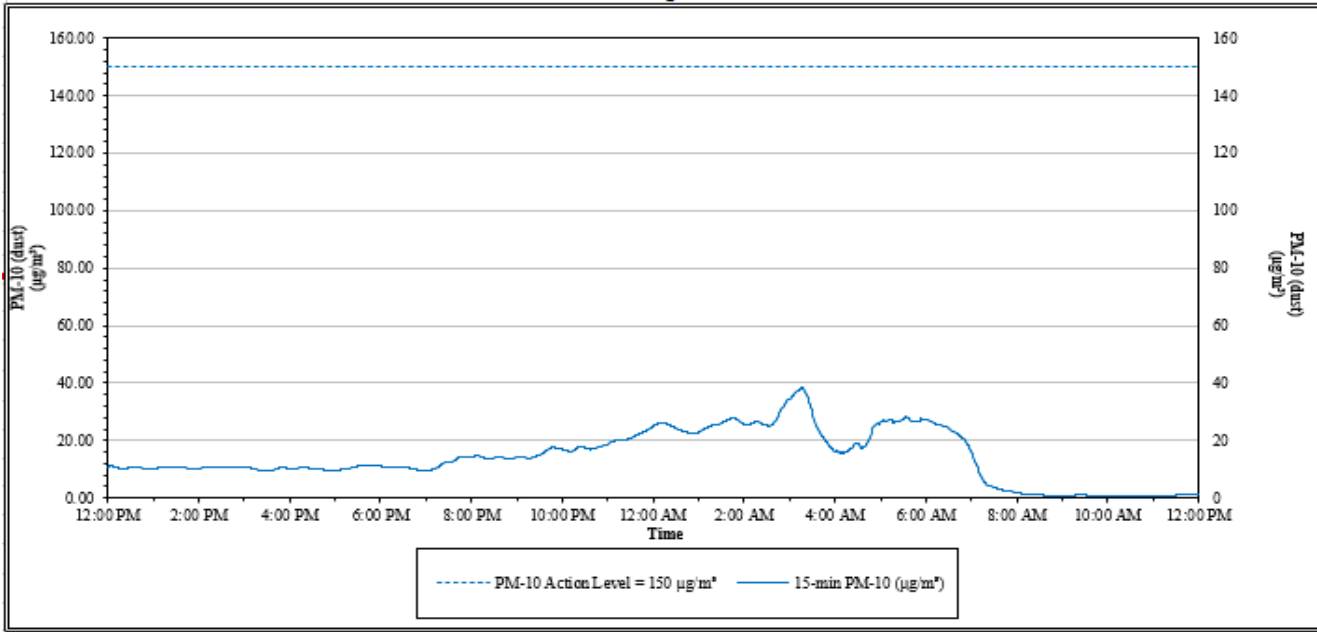


**House Street Property – Tree Cutting Activities
1855 House Street NE
Belmont, Plainfield Township, Michigan**

Date: 03/02/2023

Air Station: ST 1

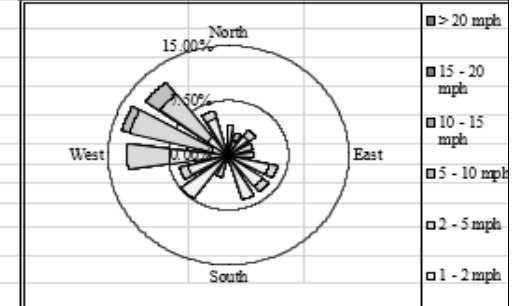
Perimeter Air Monitoring Station - ST 1
15-minute average concentrations



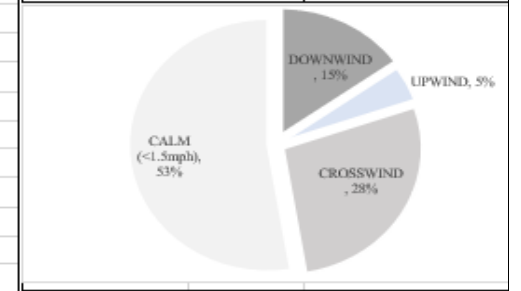
Data Summary Statistics for Rolling 15 Minute Average

PM-10 min =	0.66
PM-10 max =	38.59
PM-10 24hr Avg =	14.12

Wind Data Summary



DOWNWIND	15%
UPWIND	5%
CROSSWIND	28%
CALM	53%
TOTAL	100%



Time	Result	Action
12:00 AM	Ongoing daily logging	No action required

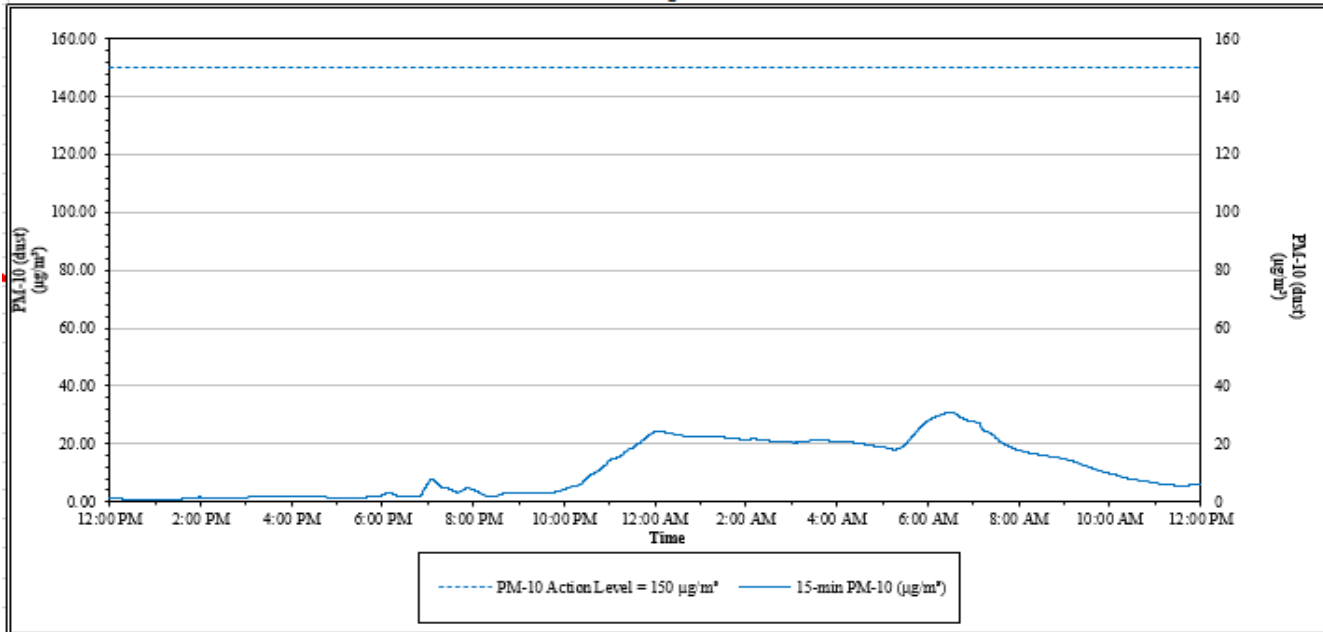


**House Street Property – Tree Cutting Activities
1855 House Street NE
Belmont, Plainfield Township, Michigan**

Date: 03/03/2023

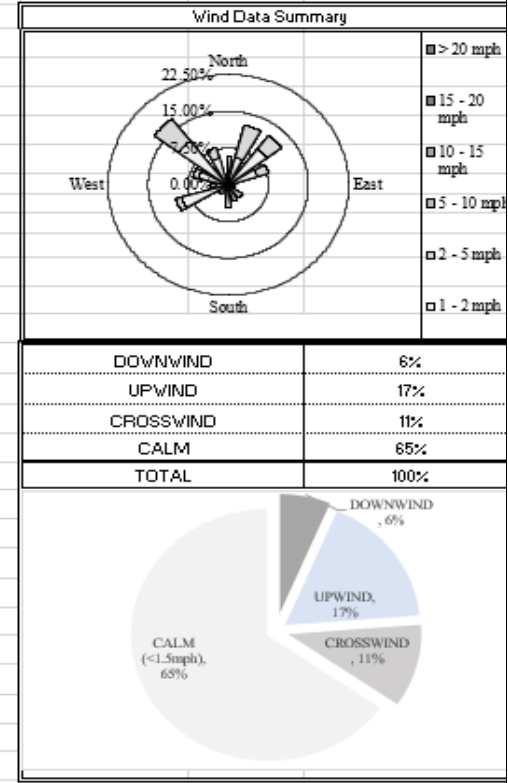
Air Station: ST 1

Perimeter Air Monitoring Station - ST 1
15-minute average concentrations



----- PM-10 Action Level = 150 µg/m³ — 15-min PM-10 (µg/m³)

<i>Data Summary Statistics for Rolling 15 Minute Average</i>	
PM-10 min =	0.70
PM-10 max =	30.99
PM-10 24hr Avg =	11.34



Time	Result	Action
12:00 AM	Ongoing daily logging	No action required

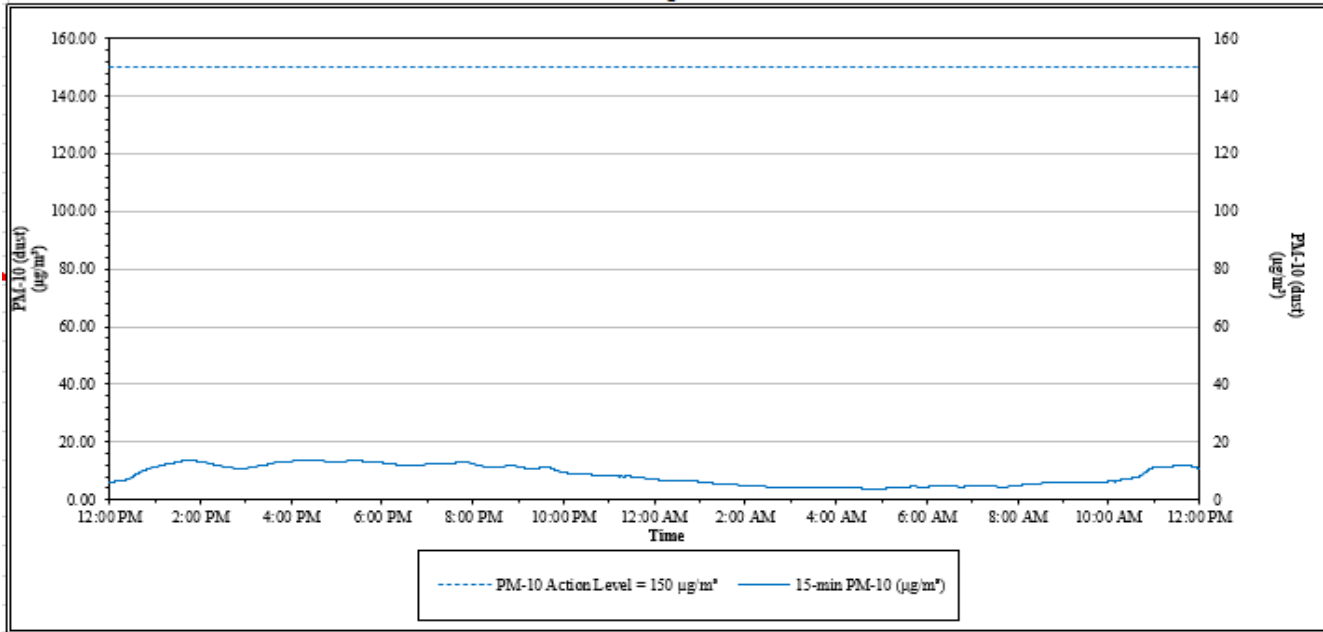


House Street Property – Tree Cutting Activities
1855 House Street NE
Belmont, Plainfield Township, Michigan

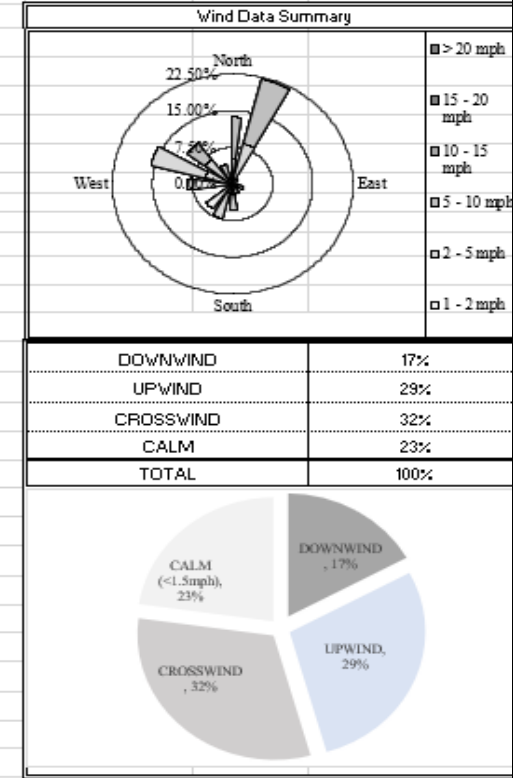
Date: 03/04/2023

Air Station: ST 1

Perimeter Air Monitoring Station - ST 1
 15-minute average concentrations



<i>Data Summary Statistics for Rolling 15 Minute Average</i>	
PM-10 min =	3.72
PM-10 max =	13.86
PM-10 24hr Avg =	8.58



Time	Result	Action
12:00 AM	Ongoing daily logging	No action required