

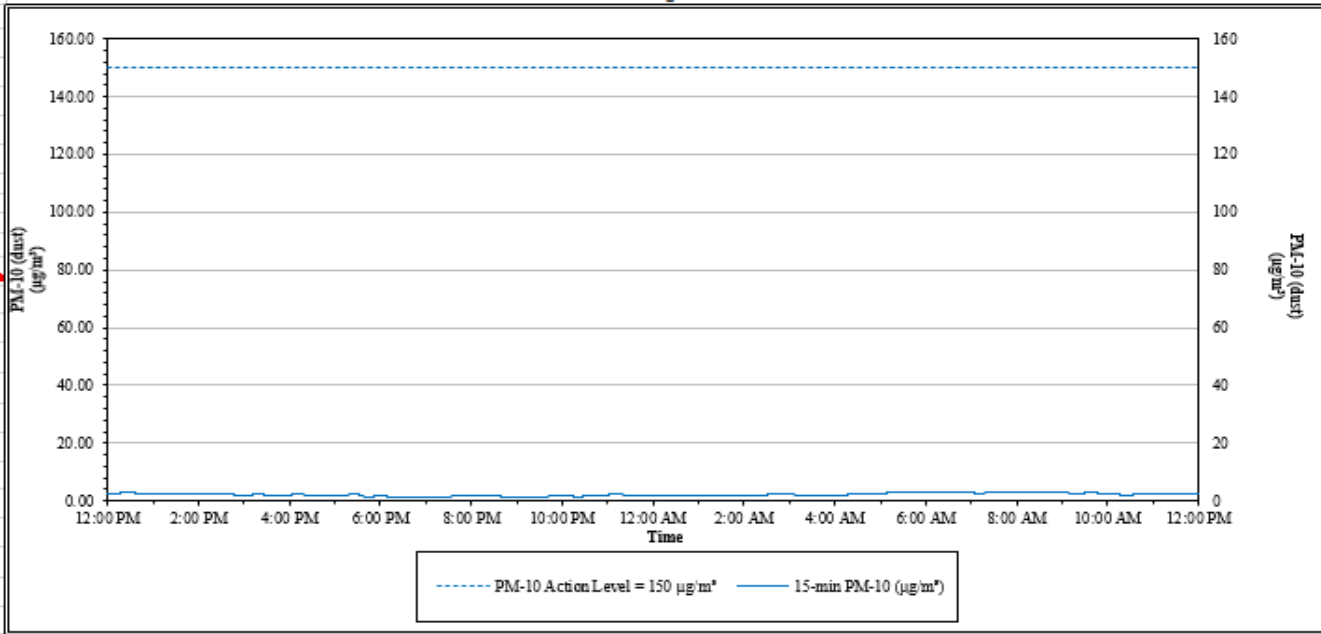


**House Street Property – Tree Cutting Activities  
1855 House Street NE  
Belmont, Plainfield Township, Michigan**

Date: 03/19/2023

Air Station: ST 1

**Perimeter Air Monitoring Station - ST 1**  
15-minute average concentrations



<i>Data Summary Statistics for Rolling 15 Minute Average</i>	
<b>PM-10 min =</b>	<b>1.32</b>
<b>PM-10 max =</b>	<b>3.34</b>
<b>PM-10 24hr Avg =</b>	<b>2.23</b>

**Wind Data Summary**

DOWNWIND	81%
UPWIND	0%
CROSSWIND	1%
CALM	19%
TOTAL	100%

Time	Result	Action
12:00 AM	Ongoing daily logging	No action required

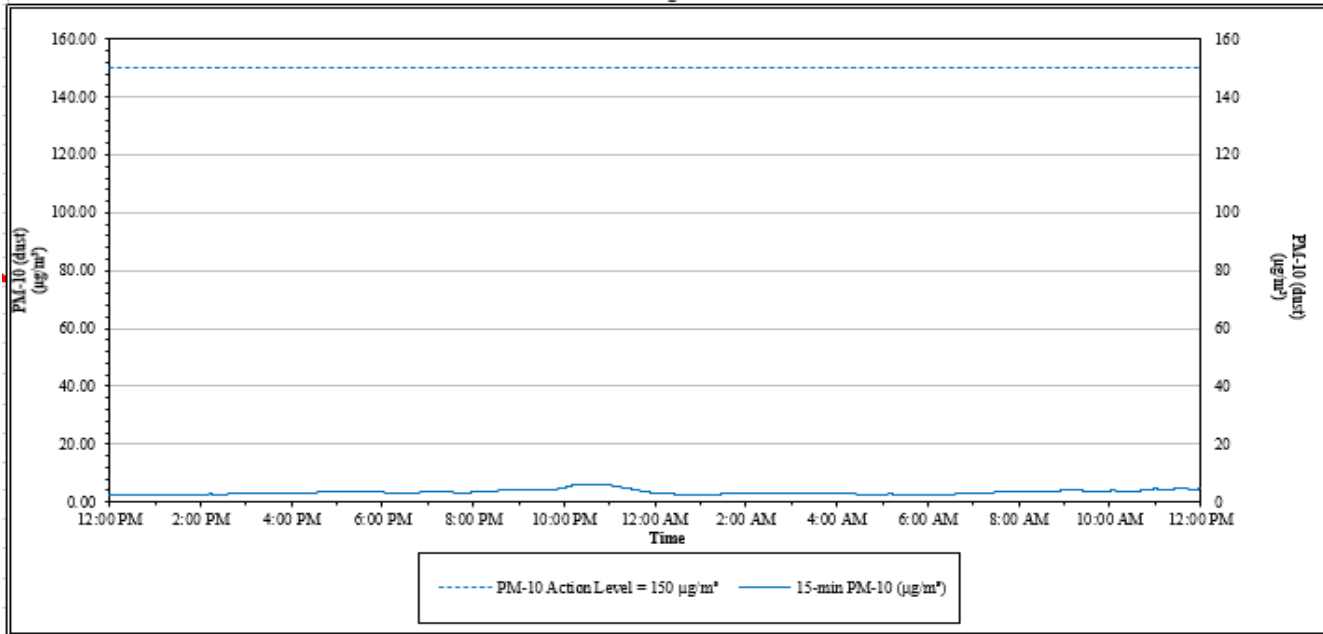


**House Street Property – Tree Cutting Activities  
1855 House Street NE  
Belmont, Plainfield Township, Michigan**

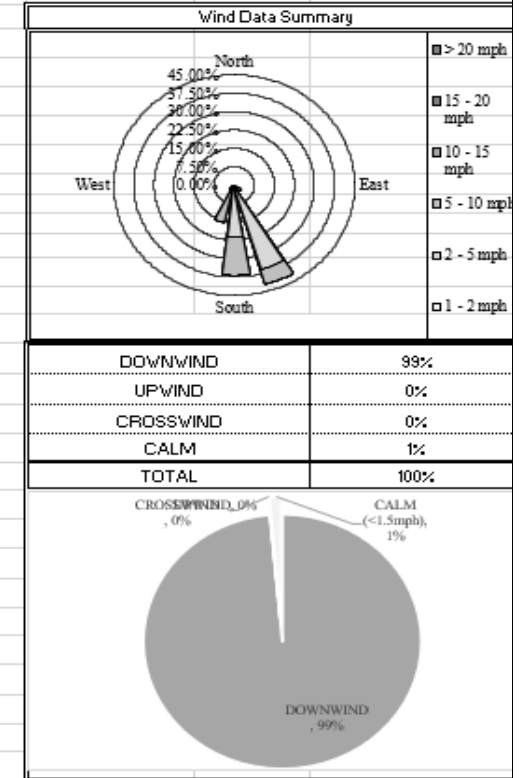
Date: 03/20/2023

Air Station: ST 1

**Perimeter Air Monitoring Station - ST 1**  
15-minute average concentrations



<i>Data Summary Statistics for Rolling 15 Minute Average</i>	
PM-10 min =	2.19
PM-10 max =	6.29
PM-10 24hr Avg =	3.45



Time	Result	Action
12:00 AM	Ongoing daily logging	No action required

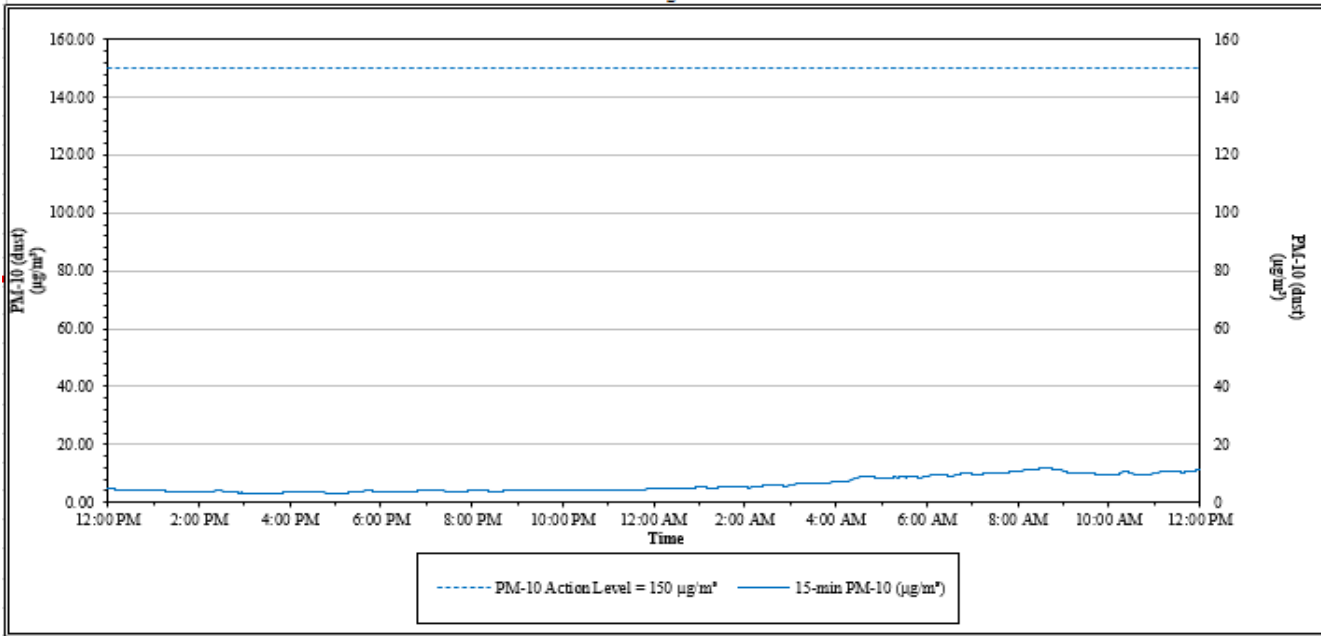


**House Street Property – Tree Cutting Activities**  
**1855 House Street NE**  
**Belmont, Plainfield Township, Michigan**

**Date:** 03/21/2023

**Air Station:** ST 1

**Perimeter Air Monitoring Station - ST 1**  
 15-minute average concentrations

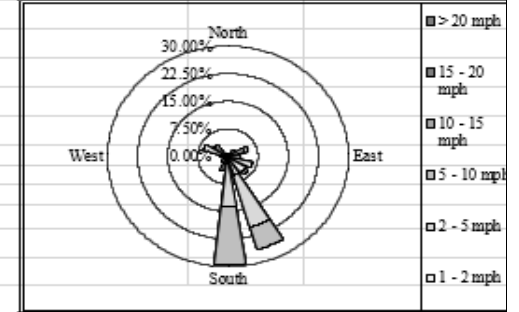


----- PM-10 Action Level = 150 µg/m³    — 15-min PM-10 (µg/m³)

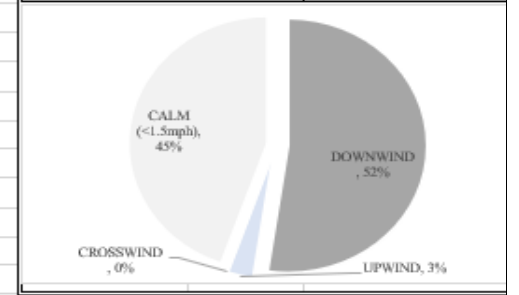
**Data Summary Statistics for Rolling 15 Minute Average**

<b>PM-10 min =</b>	<b>2.91</b>
<b>PM-10 max =</b>	<b>11.83</b>
<b>PM-10 24hr Avg =</b>	<b>6.16</b>

**Wind Data Summary**



DOWNWIND	52%
UPWIND	3%
CROSSWIND	0%
CALM	45%
<b>TOTAL</b>	<b>100%</b>



Time	Result	Action
12:00 AM	Ongoing daily logging	No action required

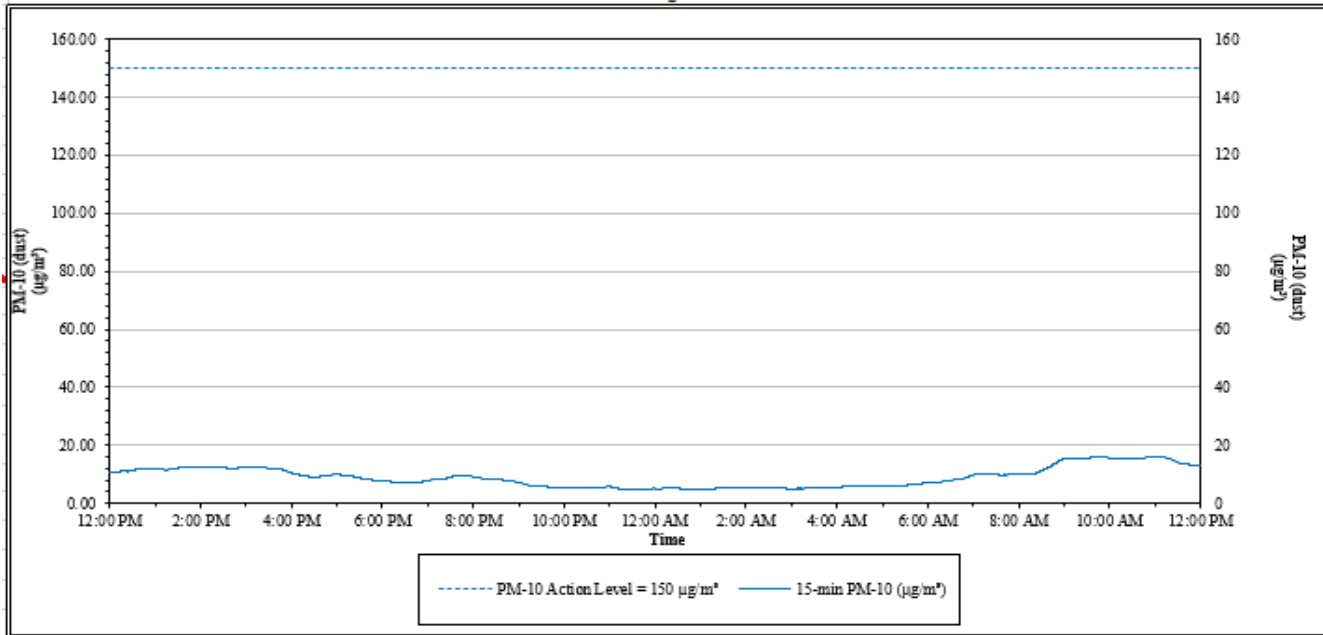


**House Street Property – Tree Cutting Activities**  
**1855 House Street NE**  
**Belmont, Plainfield Township, Michigan**

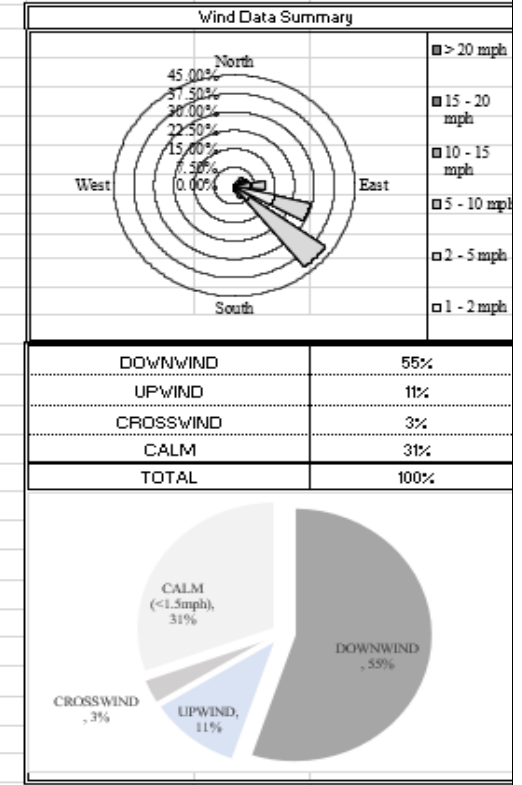
Date: 03/22/2023

Air Station: ST 1

**Perimeter Air Monitoring Station - ST 1**  
 15-minute average concentrations



<i>Data Summary Statistics for Rolling 15 Minute Average</i>	
<b>PM-10 min =</b>	<b>4.56</b>
<b>PM-10 max =</b>	<b>16.11</b>
<b>PM-10 24hr Avg =</b>	<b>9.01</b>



Time	Result	Action
12:00 AM	Ongoing daily logging	No action required

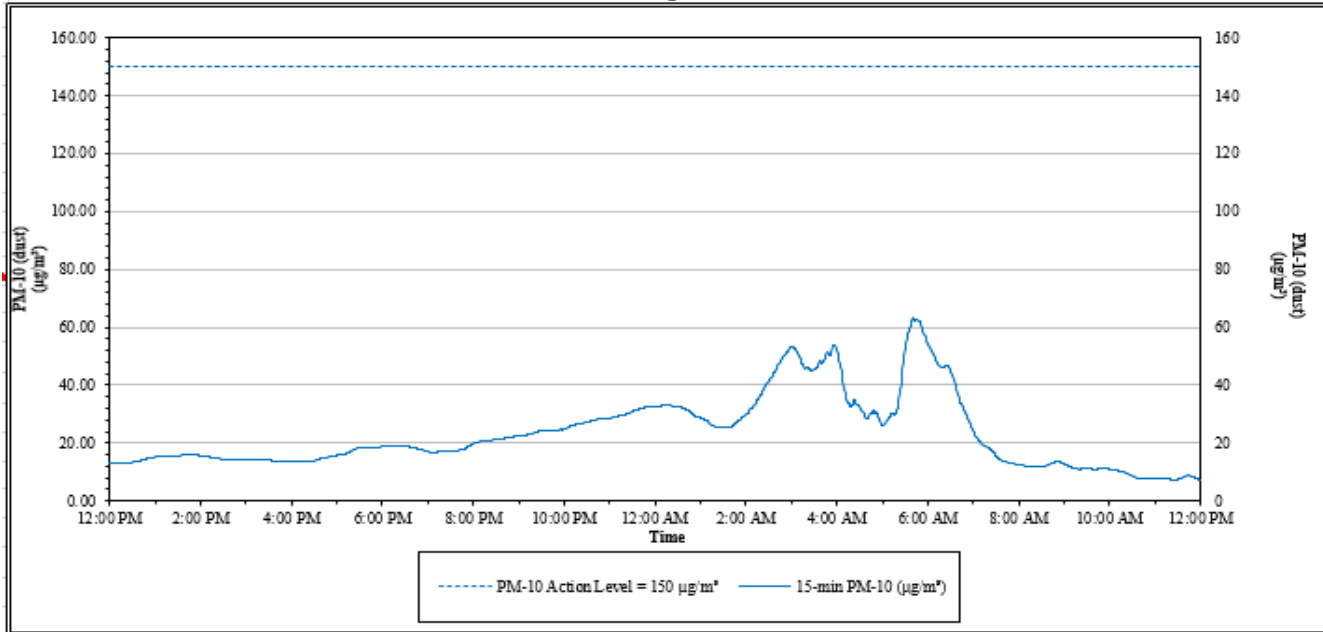


**House Street Property – Tree Cutting Activities  
1855 House Street NE  
Belmont, Plainfield Township, Michigan**

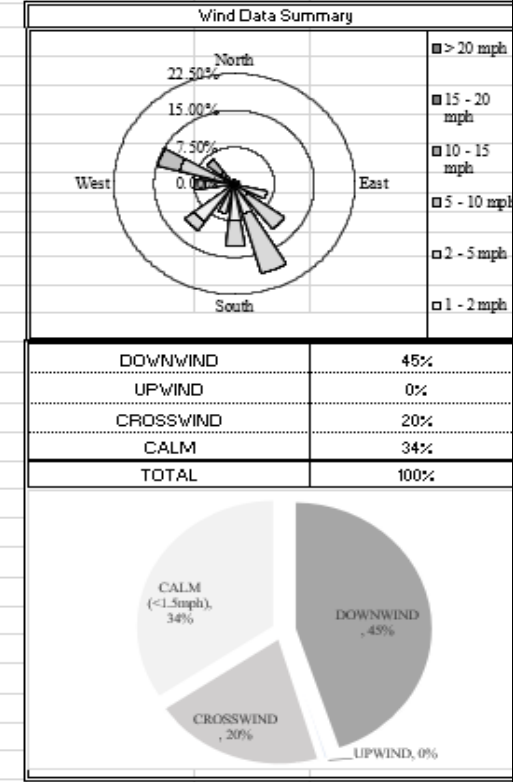
Date: 03/23/2023

Air Station: ST 1

**Perimeter Air Monitoring Station - ST 1**  
15-minute average concentrations



<i>Data Summary Statistics for Rolling 15 Minute Average</i>	
<b>PM-10 min =</b>	<b>7.36</b>
<b>PM-10 max =</b>	<b>63.08</b>
<b>PM-10 24hr Avg =</b>	<b>23.21</b>



Time	Result	Action
12:00 AM	Ongoing daily logging	No action required
2:00 AM – 7:00 AM	Elevated readings during inactive site conditions.	No action required. Readings did not exceed the action level. The elevated readings are attributed to foggy weather conditions during the same time period. Fog can result in false positive readings with dust monitoring equipment.

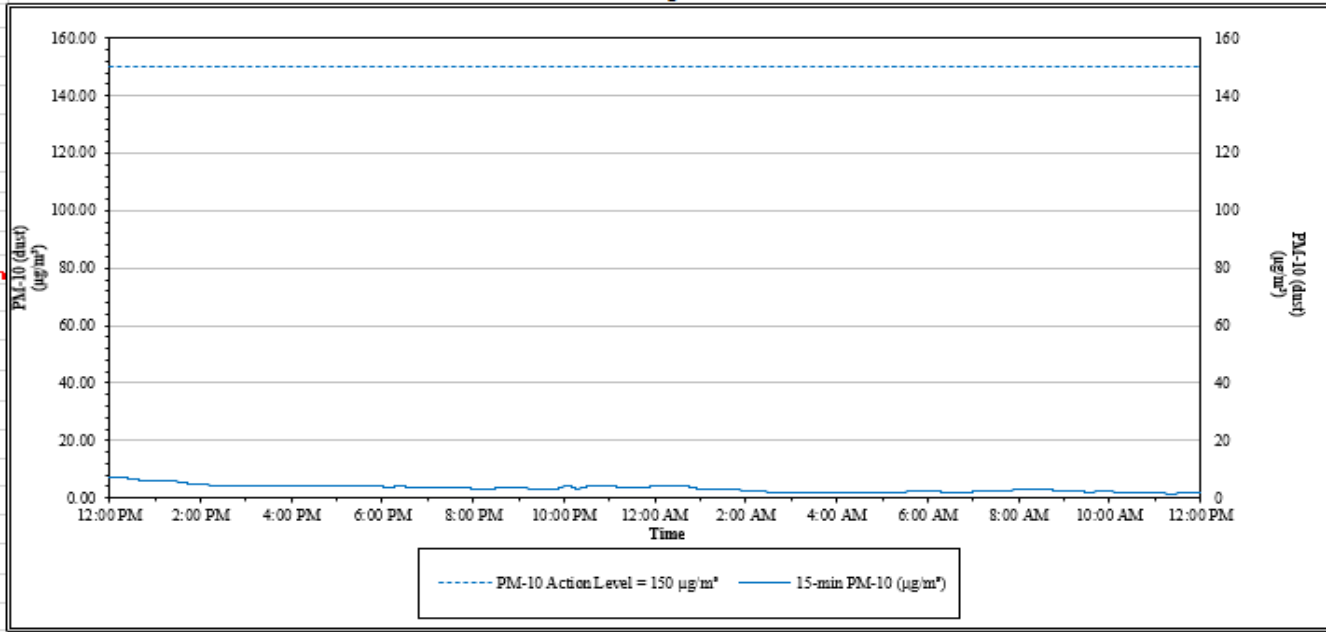


**House Street Property – Tree Cutting Activities**  
**1855 House Street NE**  
**Belmont, Plainfield Township, Michigan**

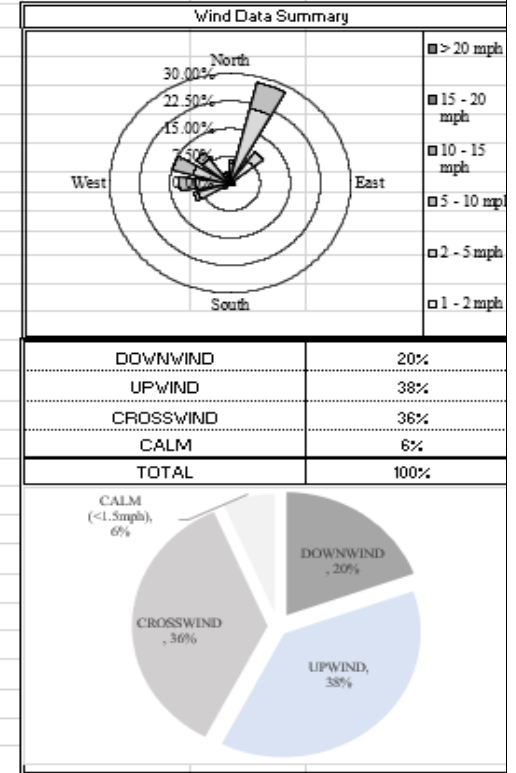
**Date:** 03/23/2023

**Air Station:** ST 1

**Perimeter Air Monitoring Station - ST 1**  
 15-minute average concentrations



<i>Data Summary Statistics for Rolling 15 Minute Average</i>	
<b>PM-10 min =</b>	<b>1.44</b>
<b>PM-10 max =</b>	<b>7.32</b>
<b>PM-10 24hr Avg =</b>	<b>3.34</b>



Time	Result	Action
12:00 AM	Ongoing daily logging	No action required

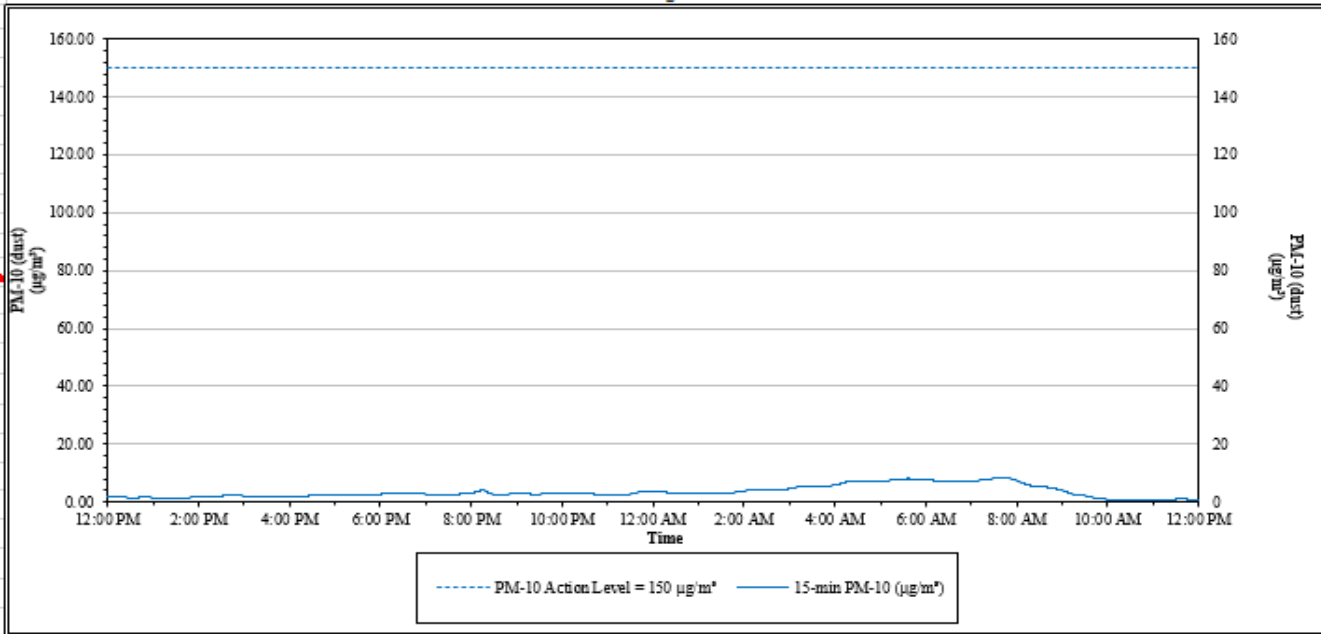


**House Street Property – Tree Cutting Activities  
1855 House Street NE  
Belmont, Plainfield Township, Michigan**

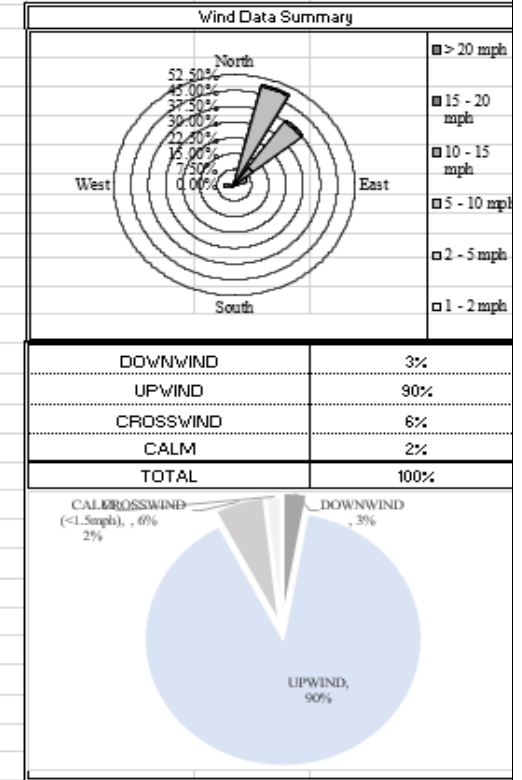
Date: 03/25/2023

Air Station: ST 1

**Perimeter Air Monitoring Station - ST 1**  
15-minute average concentrations



<i>Data Summary Statistics for Rolling 15 Minute Average</i>	
PM-10 min =	0.51
PM-10 max =	8.39
PM-10 24hr Avg =	3.53



Time	Result	Action
12:00 AM	Ongoing daily logging	No action required