

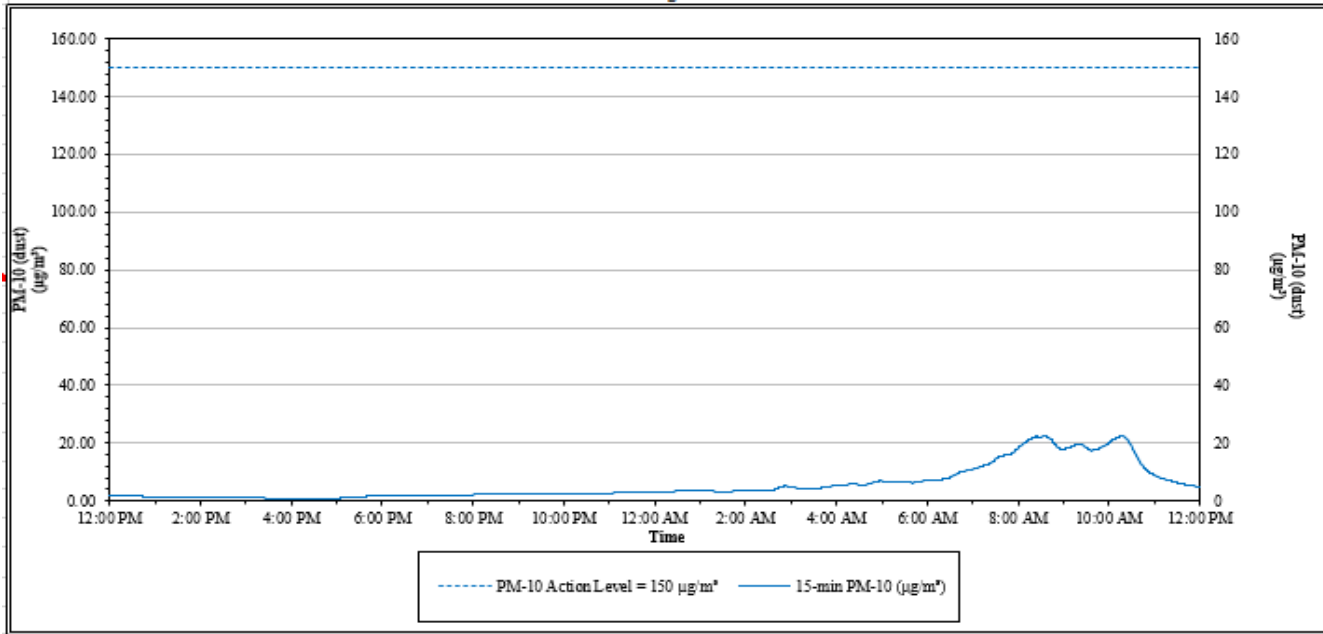


**House Street Property – Tree Cutting Activities
1855 House Street NE
Belmont, Plainfield Township, Michigan**

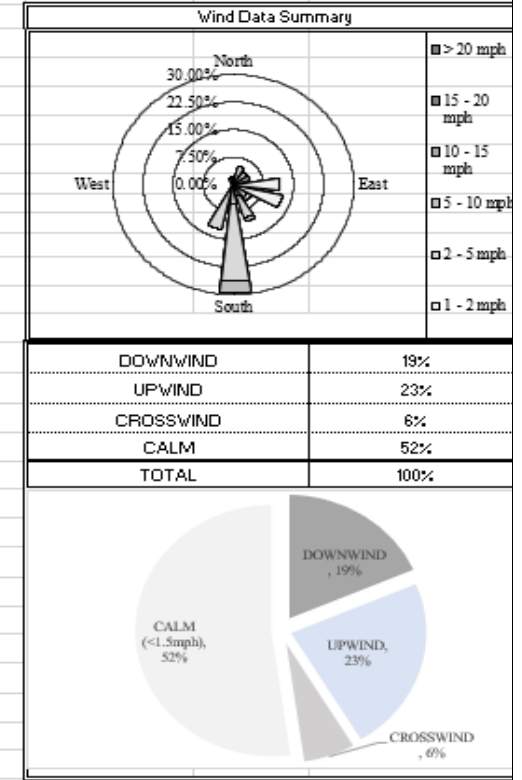
Date: 02/12/2023

Air Station: ST 4

Perimeter Air Monitoring Station - ST 4
15-minute average concentrations



<i>Data Summary Statistics for Rolling 15 Minute Average</i>	
PM-10 min (µg/m³) =	0.89
PM-10 max (µg/m³) =	22.67
PM-10 24hr Avg (µg/m³) =	5.66



Time	Result	Action
12:00 AM	Ongoing daily logging	No action required

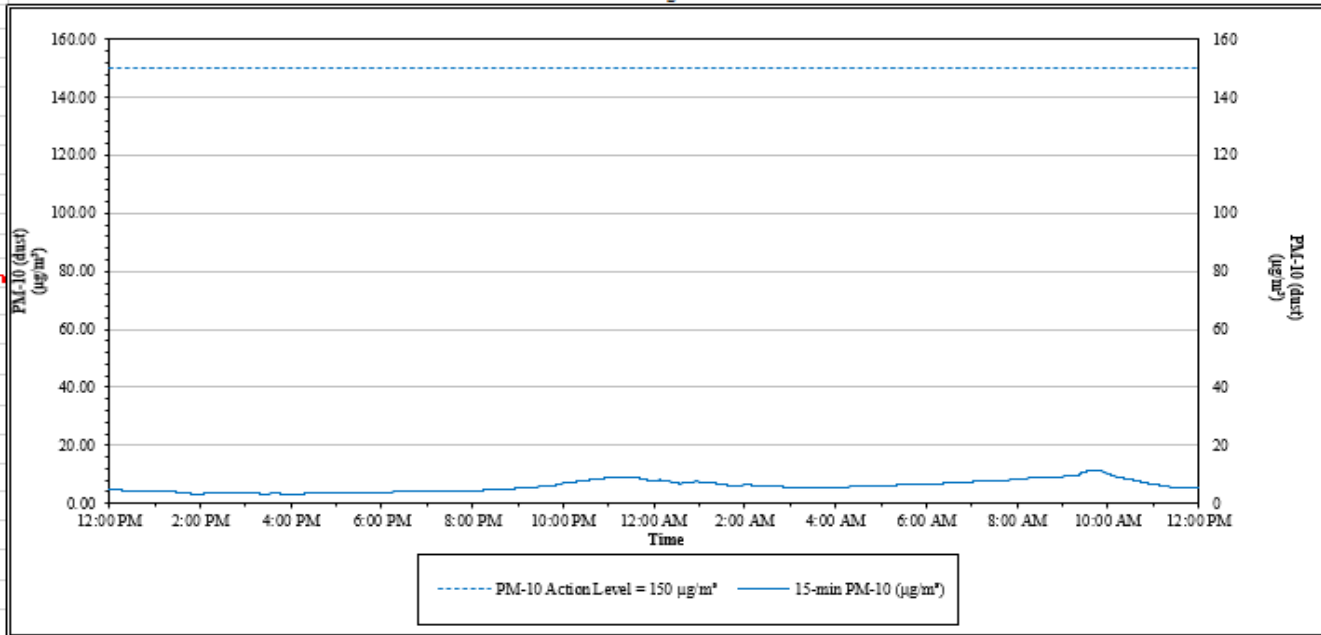


House Street Property – Tree Cutting Activities
1855 House Street NE
Belmont, Plainfield Township, Michigan

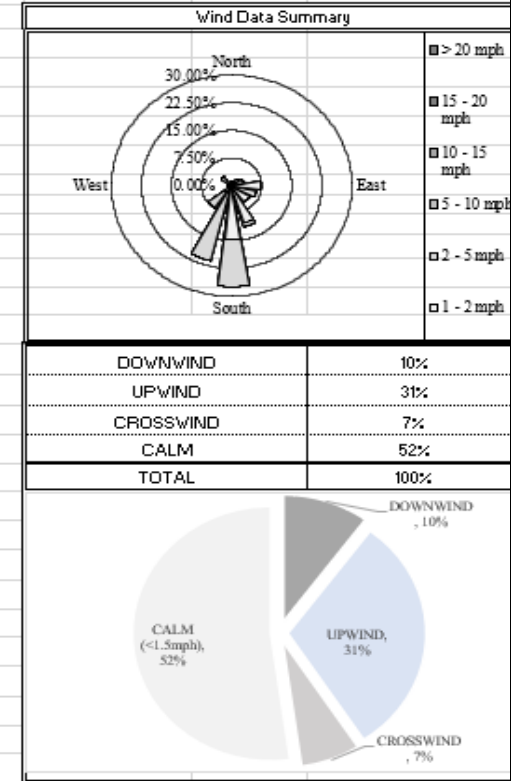
Date: 02/13/2023

Air Station: ST 4

Perimeter Air Monitoring Station - ST 4
 15-minute average concentrations



<i>Data Summary Statistics for Rolling 15 Minute Average</i>	
PM-10 min (µg/m³) =	3.29
PM-10 max (µg/m³) =	11.62
PM-10 24hr Avg (µg/m³) =	6.01



Time	Result	Action
12:00 AM	Ongoing daily logging	No action required

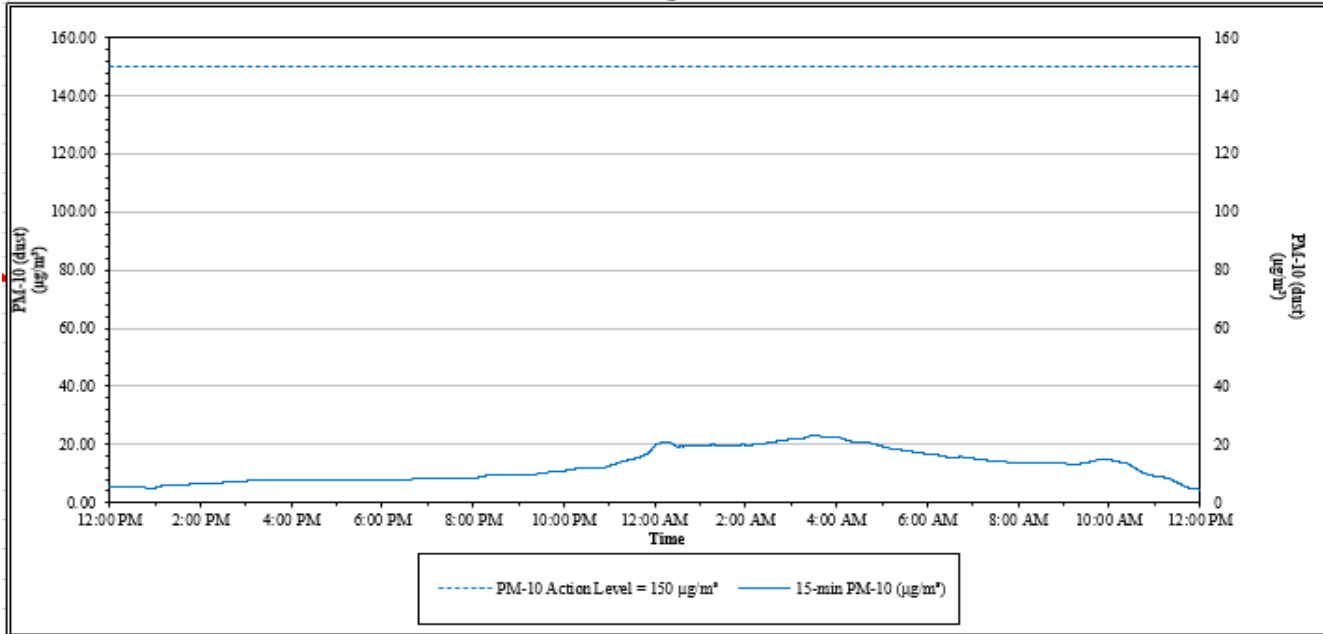


**House Street Property – Tree Cutting Activities
1855 House Street NE
Belmont, Plainfield Township, Michigan**

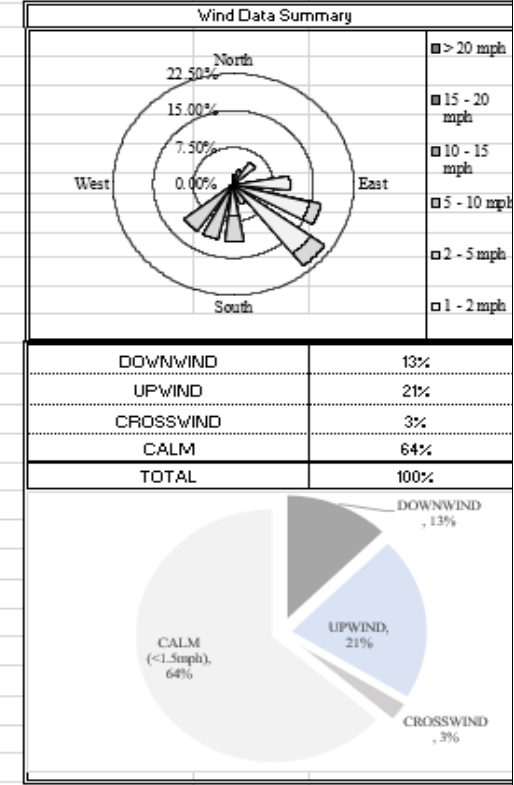
Date: 02/14/2023

Air Station: ST 4

Perimeter Air Monitoring Station - ST 4
15-minute average concentrations



<i>Data Summary Statistics for Rolling 15 Minute Average</i>	
PM-10 min (µg/m³) =	4.53
PM-10 max (µg/m³) =	23.28
PM-10 24hr Avg (µg/m³) =	12.62



Time	Result	Action
12:00 AM	Ongoing daily logging	No action required

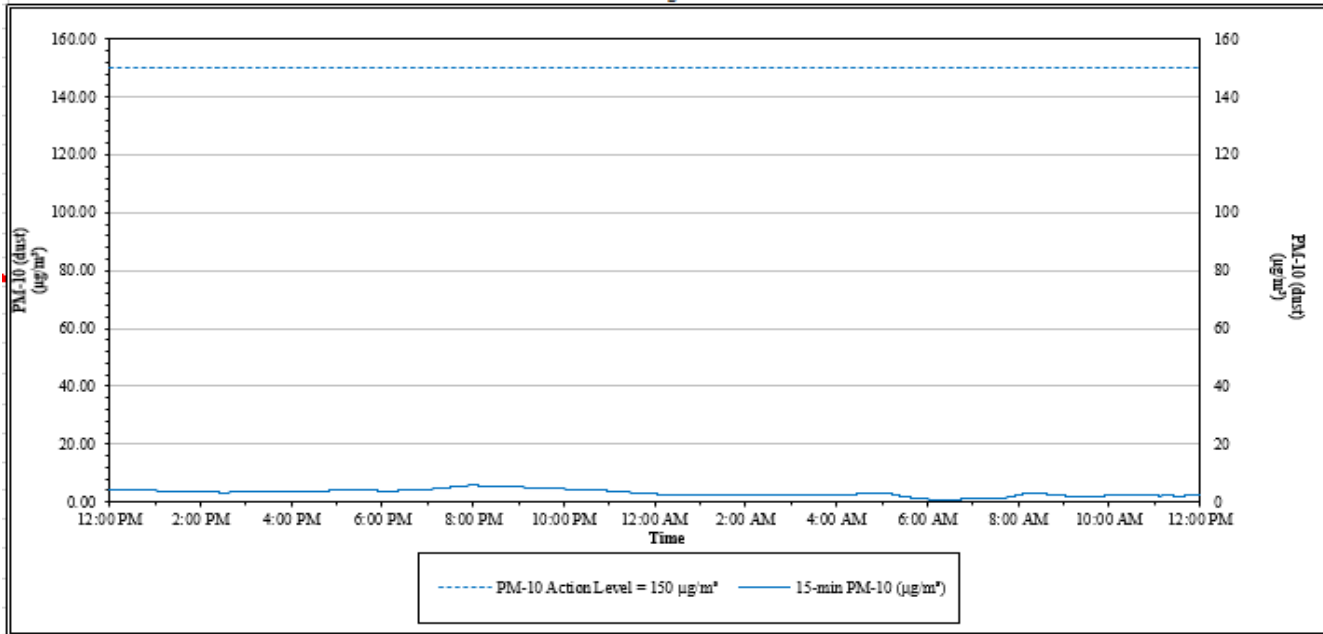


**House Street Property – Tree Cutting Activities
1855 House Street NE
Belmont, Plainfield Township, Michigan**

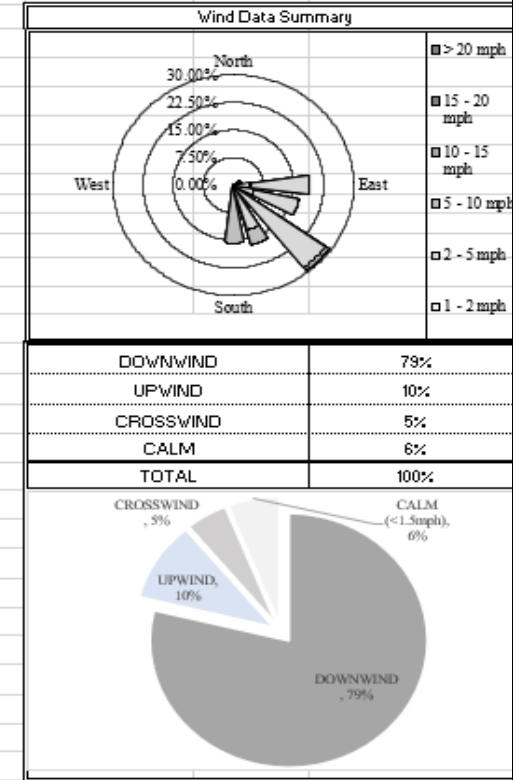
Date: 02/15/2023

Air Station: ST 4

Perimeter Air Monitoring Station - ST 4
15-minute average concentrations



<i>Data Summary Statistics for Rolling 15 Minute Average</i>	
PM-10 min (µg/m³) =	0.89
PM-10 max (µg/m³) =	5.78
PM-10 24hr Avg (µg/m³) =	3.18



Time	Result	Action
12:00 AM	Ongoing daily logging	No action required

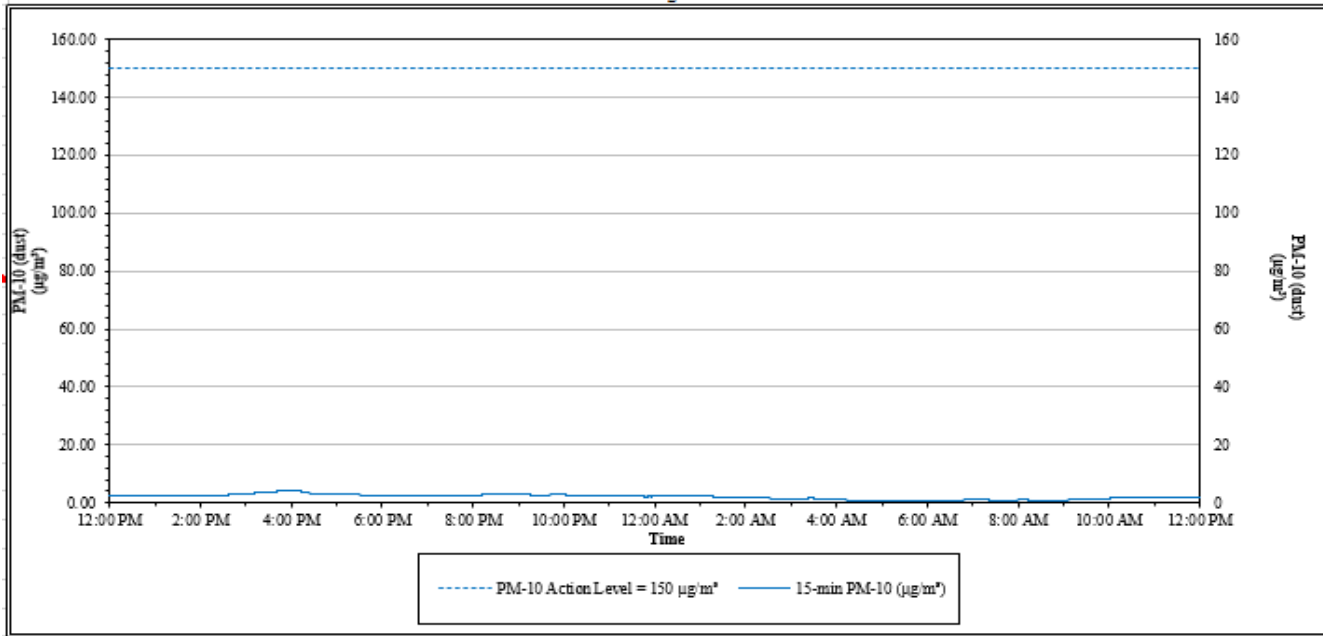


**House Street Property – Tree Cutting Activities
1855 House Street NE
Belmont, Plainfield Township, Michigan**

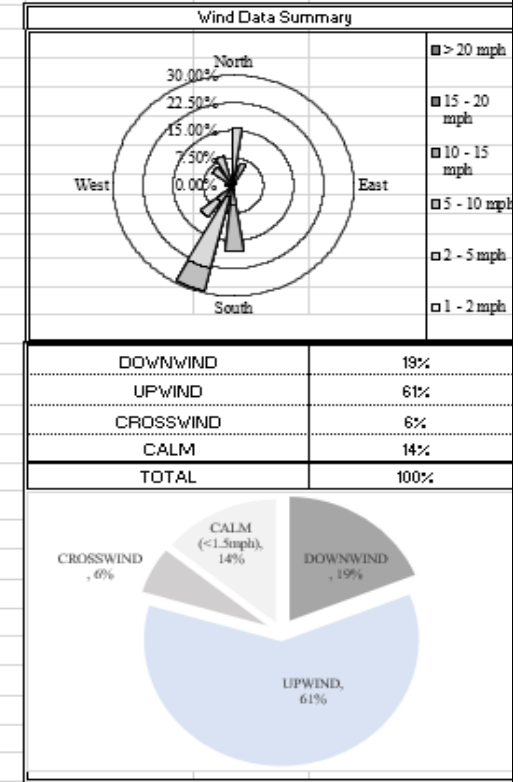
Date: 02/16/2023

Air Station: ST 4

Perimeter Air Monitoring Station - ST 4
15-minute average concentrations



<i>Data Summary Statistics for Rolling 15 Minute Average</i>	
PM-10 min (µg/m³) =	0.70
PM-10 max (µg/m³) =	4.32
PM-10 24hr Avg (µg/m³) =	2.10



Time	Result	Action
12:00 AM	Ongoing daily logging	No action required

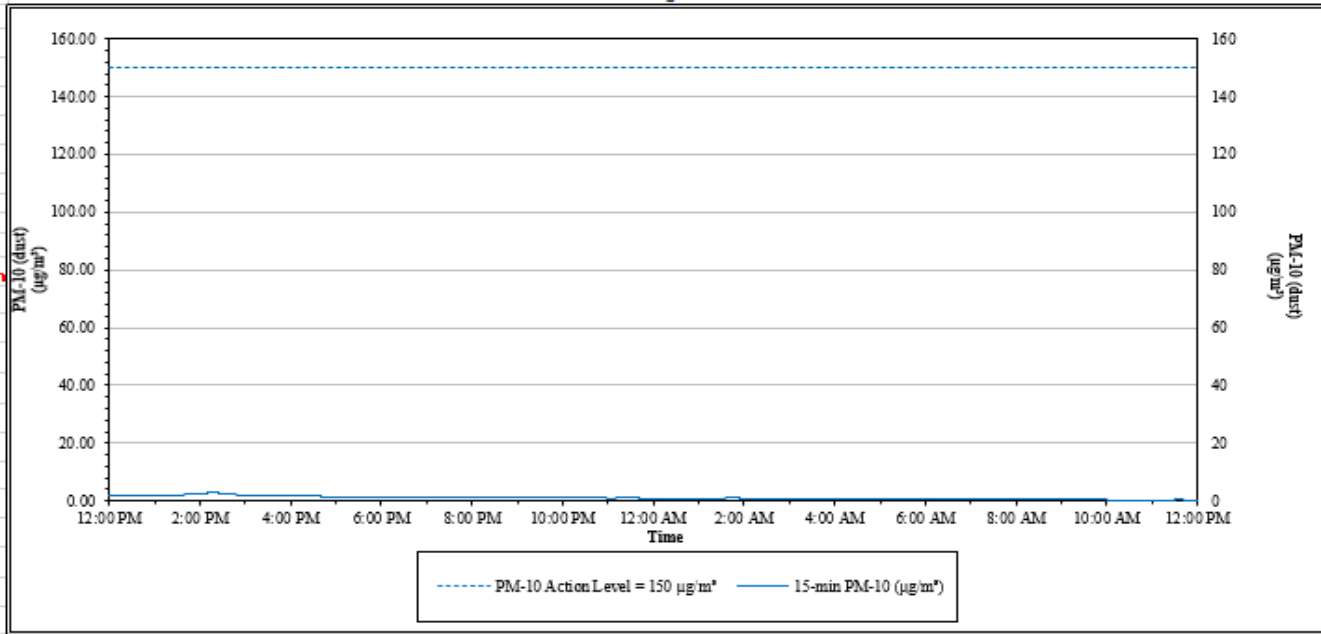


**House Street Property – Tree Cutting Activities
1855 House Street NE
Belmont, Plainfield Township, Michigan**

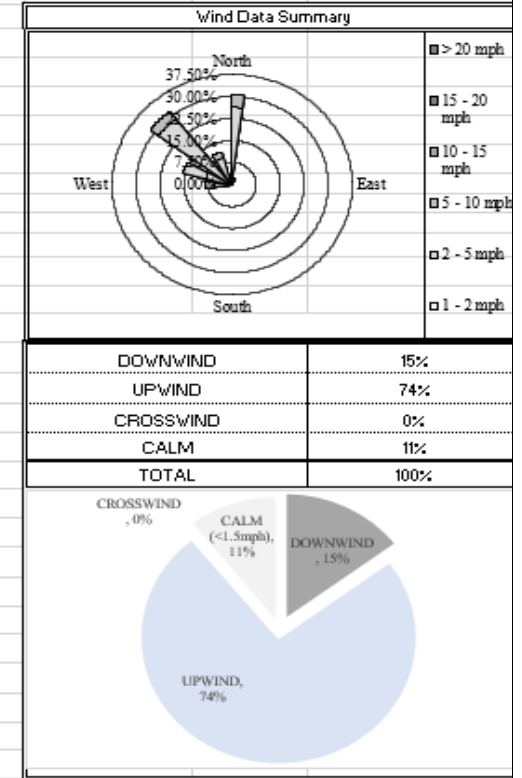
Date: 02/17/2023

Air Station: ST 4

Perimeter Air Monitoring Station - ST 4
15-minute average concentrations



<i>Data Summary Statistics for Rolling 15 Minute Average</i>	
PM-10 min (µg/m³) =	0.24
PM-10 max (µg/m³) =	3.00
PM-10 24hr Avg (µg/m³) =	1.11



Time	Result	Action
12:00 AM	Ongoing daily logging	No action required

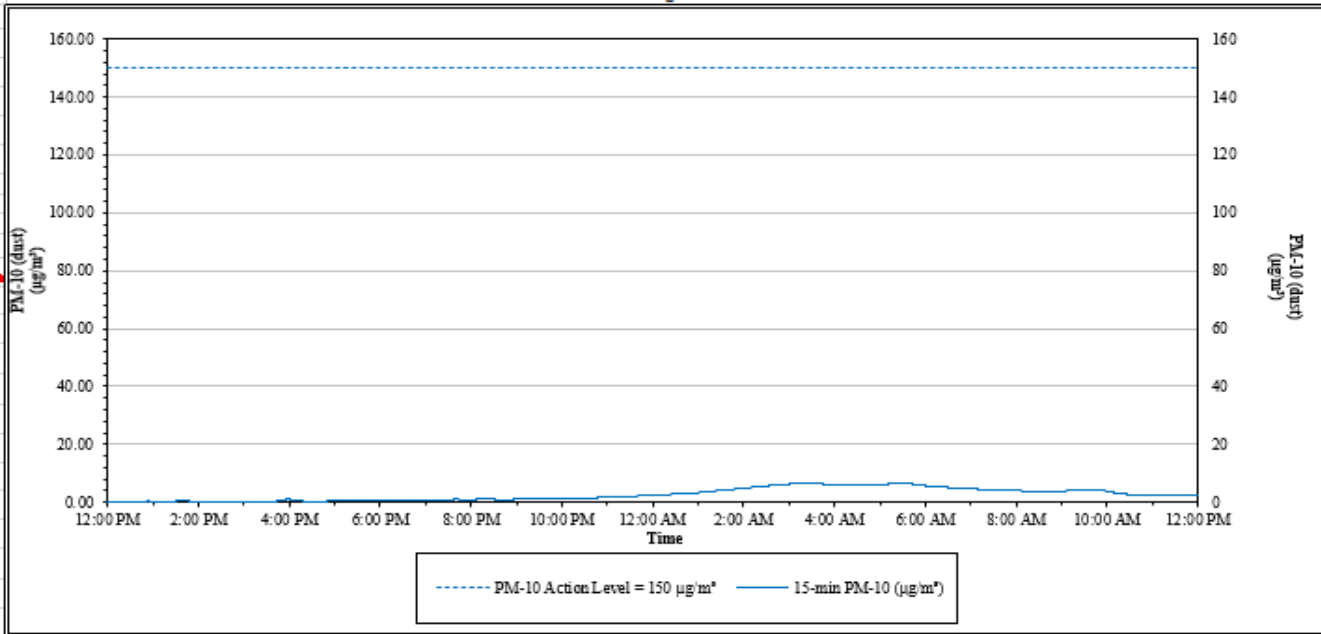


**House Street Property – Tree Cutting Activities
1855 House Street NE
Belmont, Plainfield Township, Michigan**

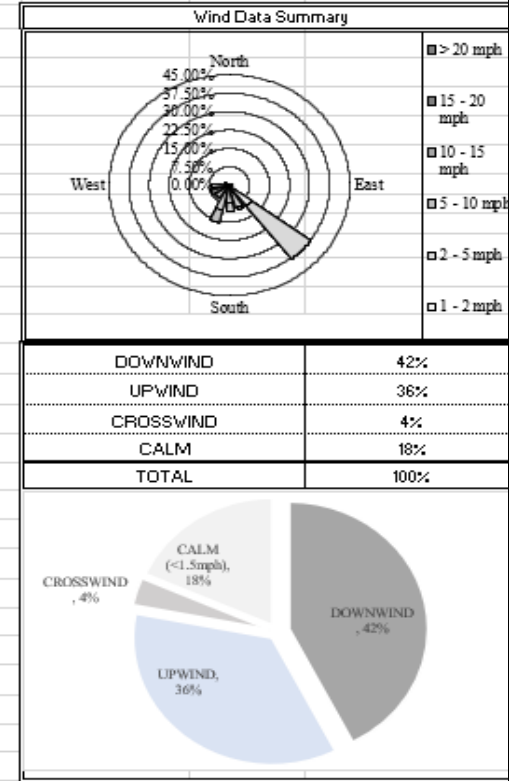
Date: 02/18/2023

Air Station: ST 4

Perimeter Air Monitoring Station - ST 4
15-minute average concentrations



<i>Data Summary Statistics for Rolling 15 Minute Average</i>	
PM-10 min ($\mu\text{g}/\text{m}^3$) =	0.21
PM-10 max ($\mu\text{g}/\text{m}^3$) =	6.80
PM-10 24hr Avg ($\mu\text{g}/\text{m}^3$) =	2.66



Time	Result	Action
12:00 AM	Ongoing daily logging	No action required