

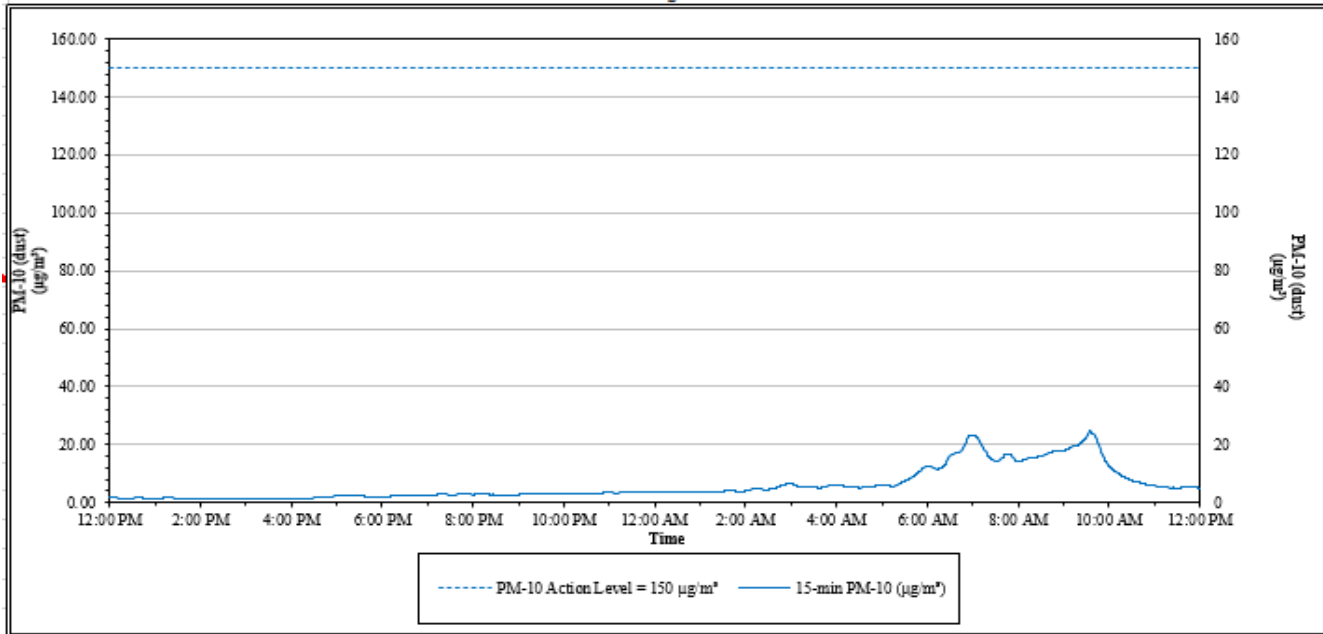


House Street Property – Tree Cutting Activities
1855 House Street NE
Belmont, Plainfield Township, Michigan

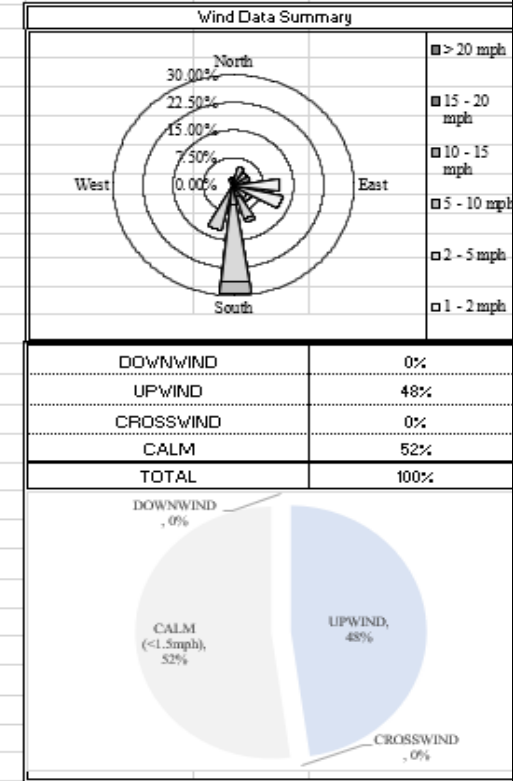
Date: 02/12/2023

Air Station: ST 3

Perimeter Air Monitoring Station - ST 3
 15-minute average concentrations



<i>Data Summary Statistics for Rolling 15 Minute Average</i>	
PM-10 min (µg/m³) =	1.04
PM-10 max (µg/m³) =	24.63
PM-10 24hr Avg (µg/m³) =	5.86



Time	Result	Action
12:00 AM	Ongoing daily logging	No action required

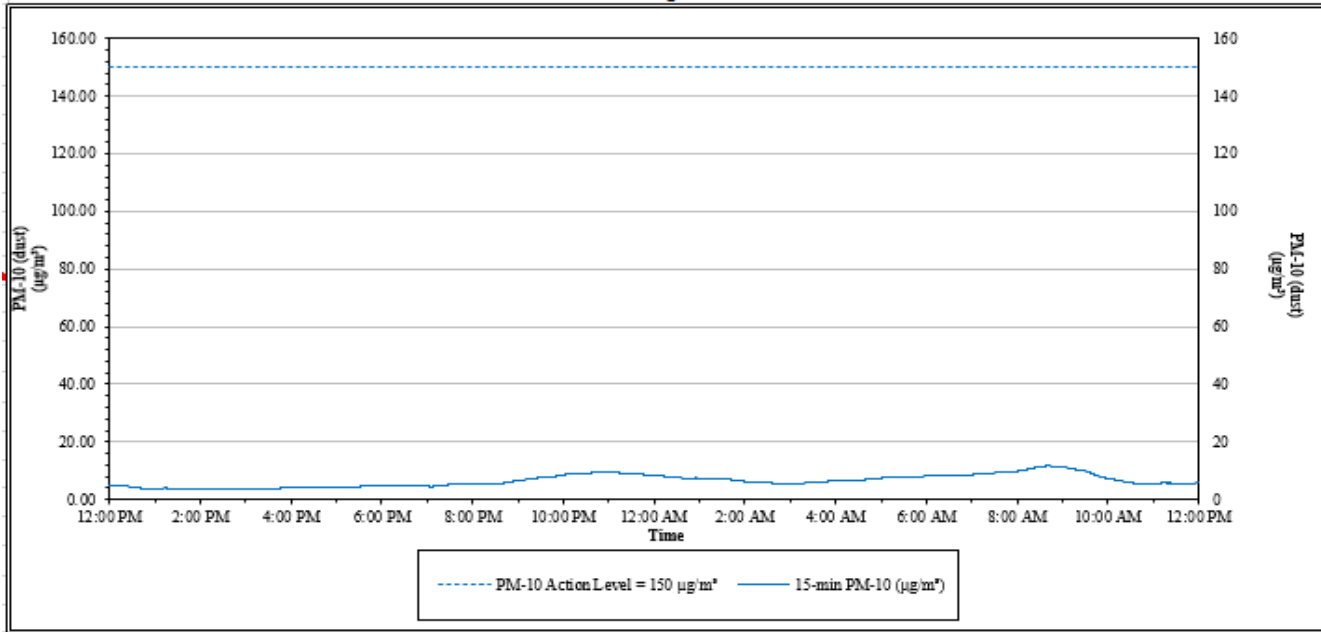


House Street Property – Tree Cutting Activities
1855 House Street NE
Belmont, Plainfield Township, Michigan

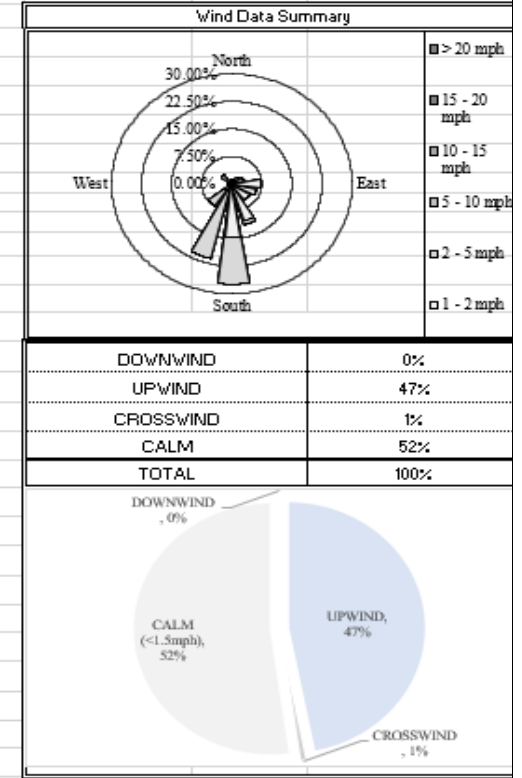
Date: 02/13/2023

Air Station: ST 3

Perimeter Air Monitoring Station - ST 3
 15-minute average concentrations



<i>Data Summary Statistics for Rolling 15 Minute Average</i>	
PM-10 min (µg/m³) =	3.47
PM-10 max (µg/m³) =	11.70
PM-10 24hr Avg (µg/m³) =	6.52



Time	Result	Action
12:00 AM	Ongoing daily logging	No action required

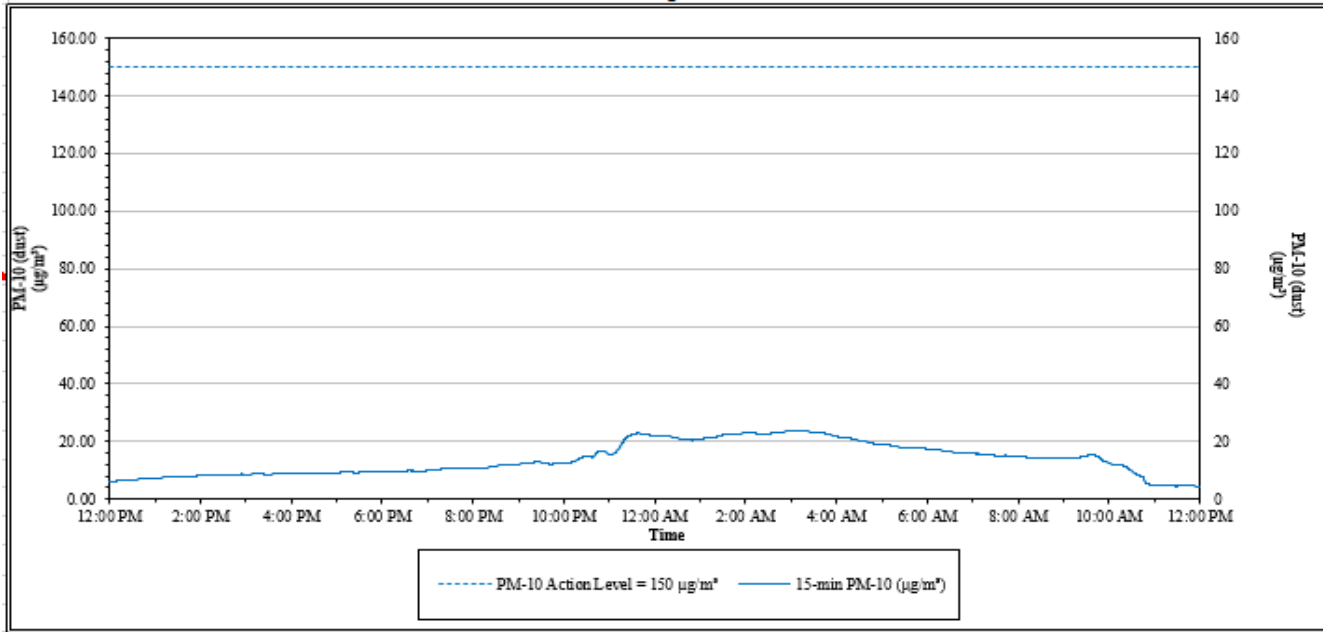


House Street Property – Tree Cutting Activities
1855 House Street NE
Belmont, Plainfield Township, Michigan

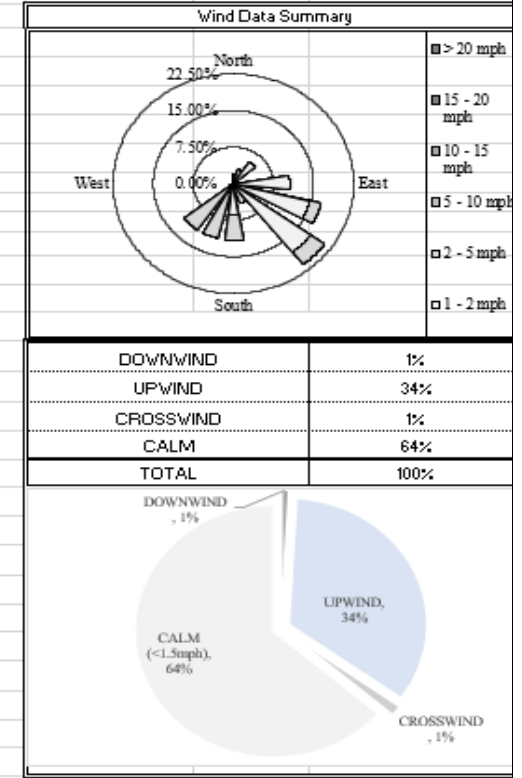
Date: 02/14/2023

Air Station: ST 3

Perimeter Air Monitoring Station - ST 3
 15-minute average concentrations



<i>Data Summary Statistics for Rolling 15 Minute Average</i>	
PM-10 min (µg/m³) =	4.42
PM-10 max (µg/m³) =	23.68
PM-10 24hr Avg (µg/m³) =	13.84



Time	Result	Action
12:00 AM	Ongoing daily logging	No action required

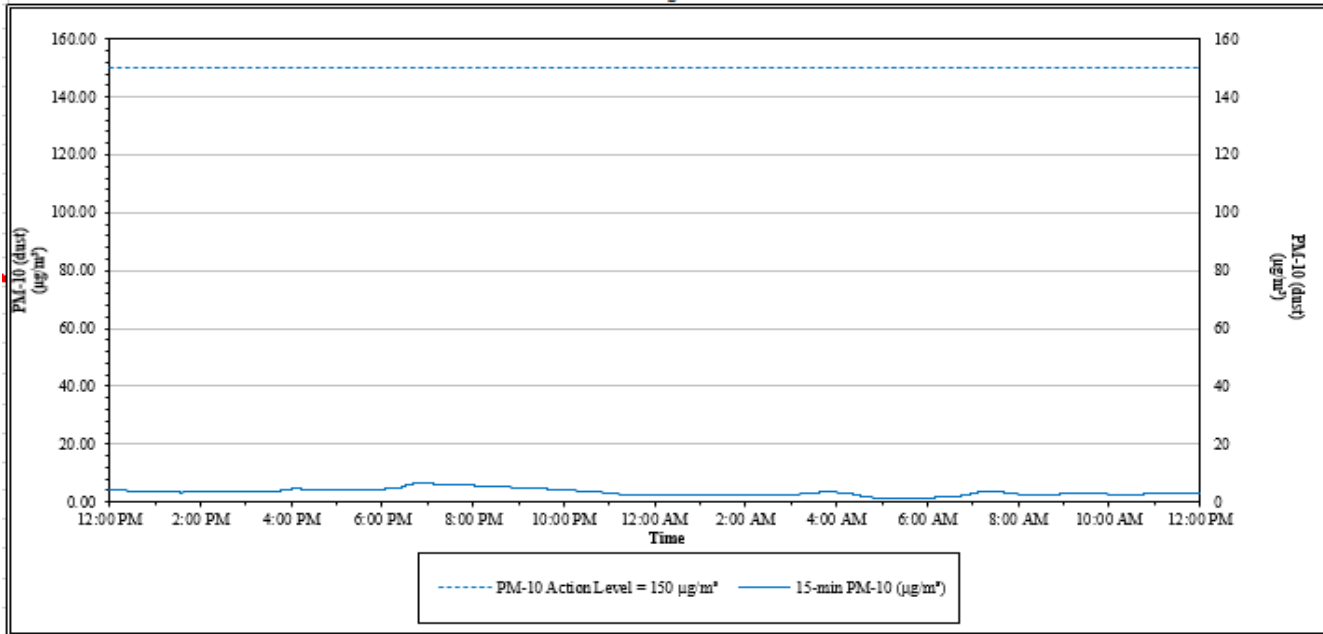


**House Street Property – Tree Cutting Activities
1855 House Street NE
Belmont, Plainfield Township, Michigan**

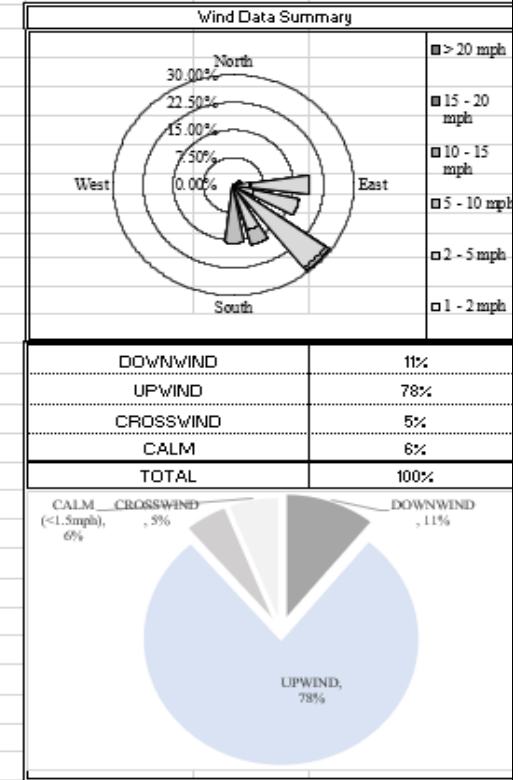
Date: 02/15/2023

Air Station: ST 3

Perimeter Air Monitoring Station - ST 3
15-minute average concentrations



<i>Data Summary Statistics for Rolling 15 Minute Average</i>	
PM-10 min (µg/m³) =	1.18
PM-10 max (µg/m³) =	6.54
PM-10 24hr Avg (µg/m³) =	3.44



Time	Result	Action
12:00 AM	Ongoing daily logging	No action required

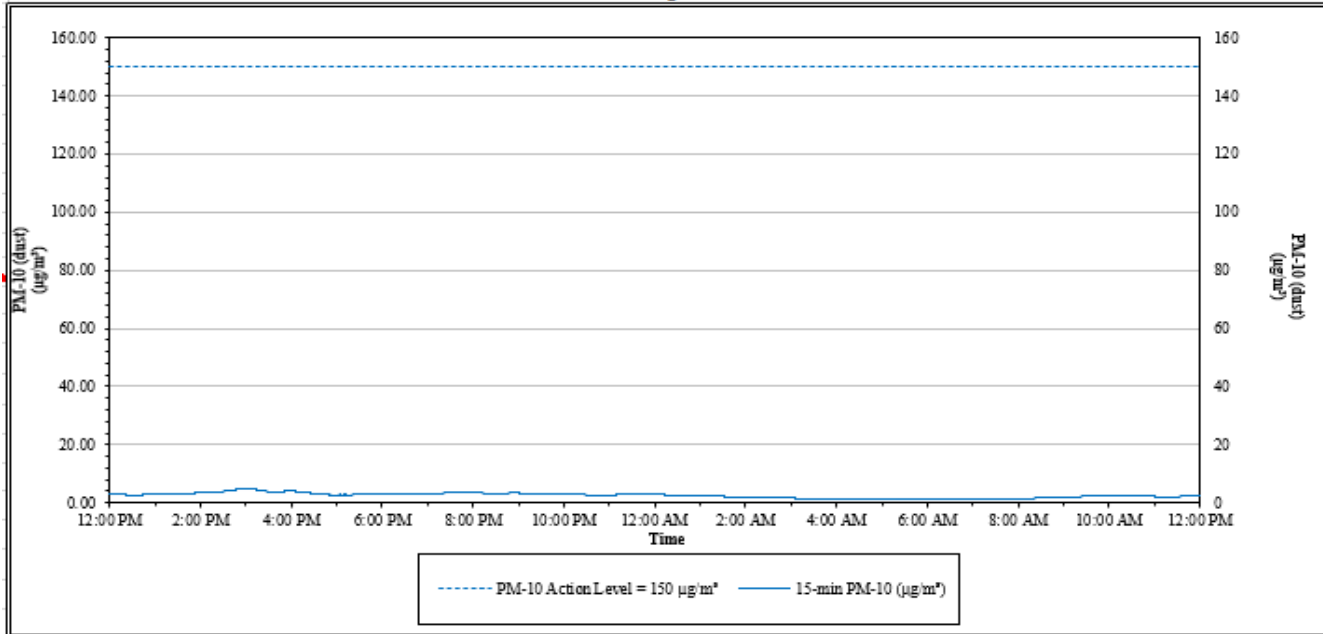


**House Street Property – Tree Cutting Activities
1855 House Street NE
Belmont, Plainfield Township, Michigan**

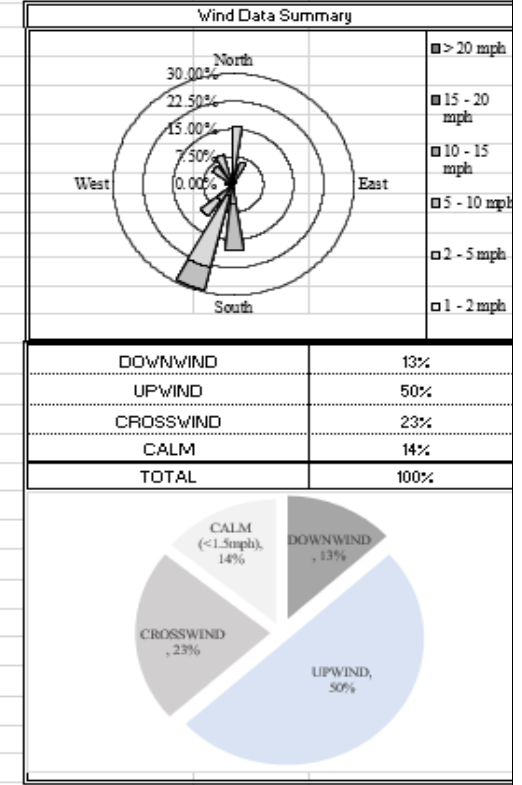
Date: 02/16/2023

Air Station: ST 3

Perimeter Air Monitoring Station - ST 3
15-minute average concentrations



<i>Data Summary Statistics for Rolling 15 Minute Average</i>	
PM-10 min ($\mu\text{g}/\text{m}^3$) =	1.04
PM-10 max ($\mu\text{g}/\text{m}^3$) =	4.79
PM-10 24hr Avg ($\mu\text{g}/\text{m}^3$) =	2.52



Time	Result	Action
12:00 AM	Ongoing daily logging	No action required

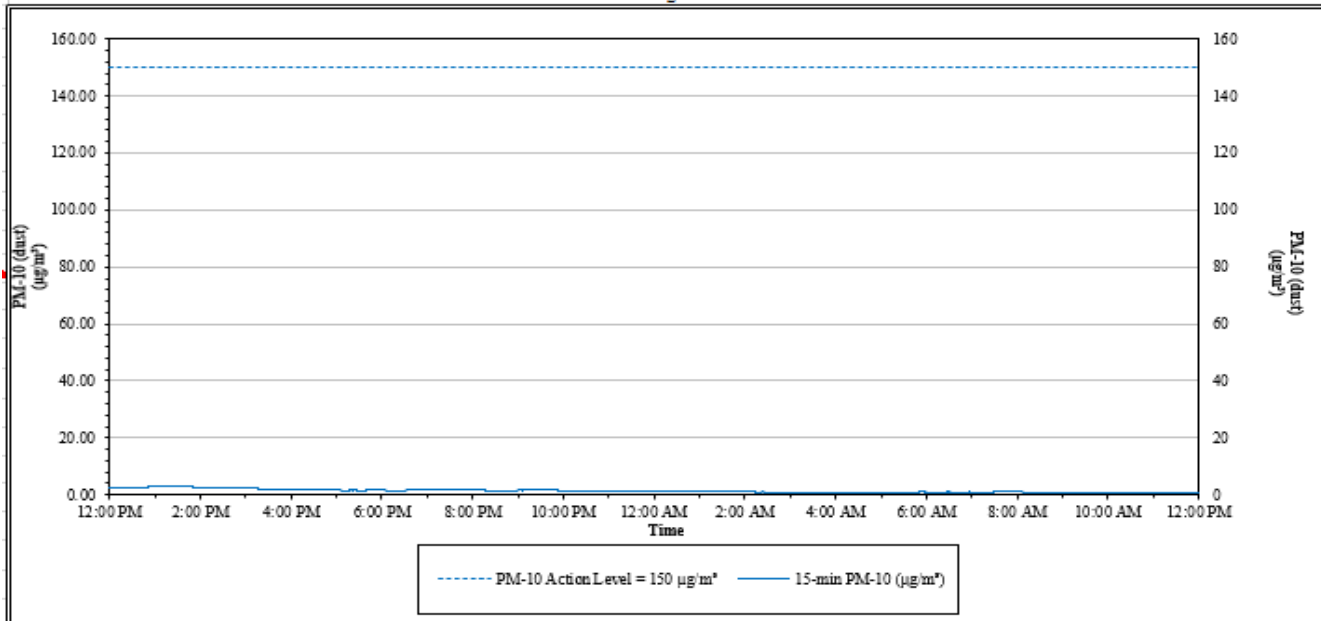


**House Street Property – Tree Cutting Activities
1855 House Street NE
Belmont, Plainfield Township, Michigan**

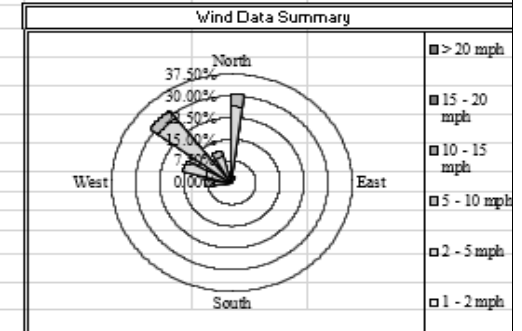
Date: 02/17/2023

Air Station: ST 3

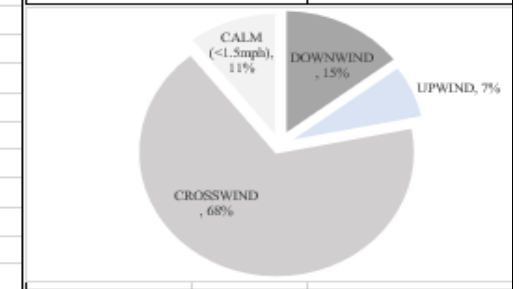
Perimeter Air Monitoring Station - ST 3
15-minute average concentrations



<i>Data Summary Statistics for Rolling 15 Minute Average</i>	
PM-10 min (µg/m³) =	0.50
PM-10 max (µg/m³) =	3.23
PM-10 24hr Avg (µg/m³) =	1.40



DOWNWIND	15%
UPWIND	7%
CROSSWIND	68%
CALM	11%
TOTAL	100%



Time	Result	Action
12:00 AM	Ongoing daily logging	No action required

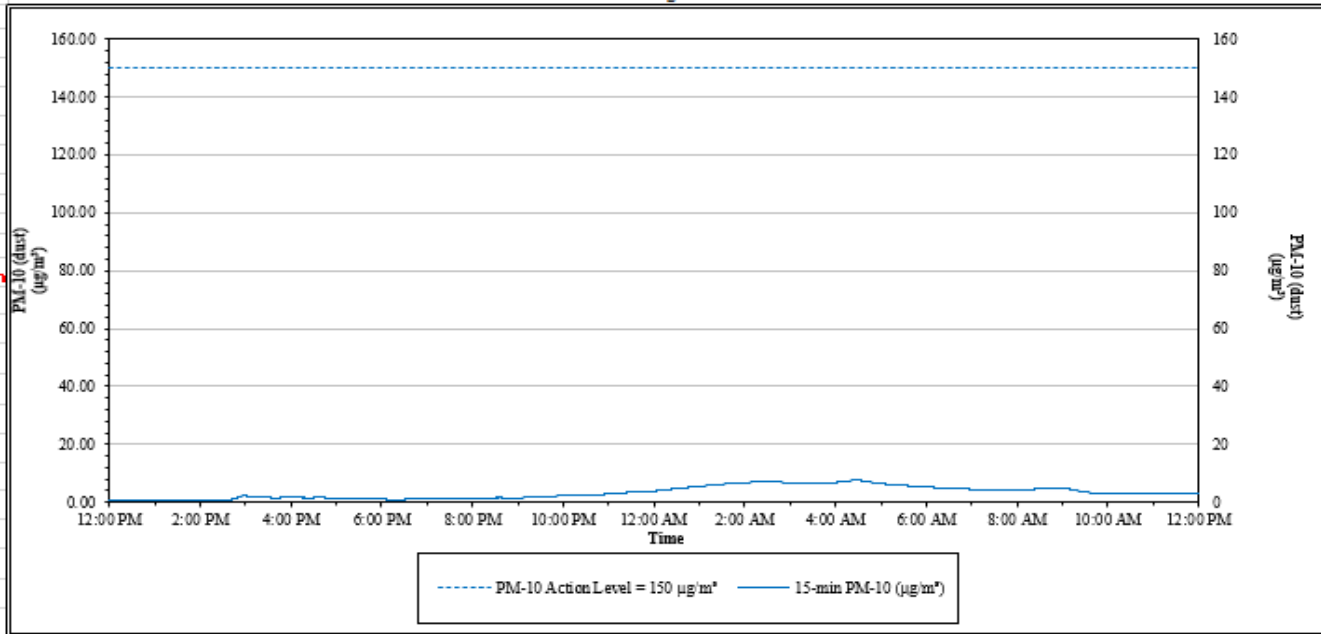


**House Street Property – Tree Cutting Activities
1855 House Street NE
Belmont, Plainfield Township, Michigan**

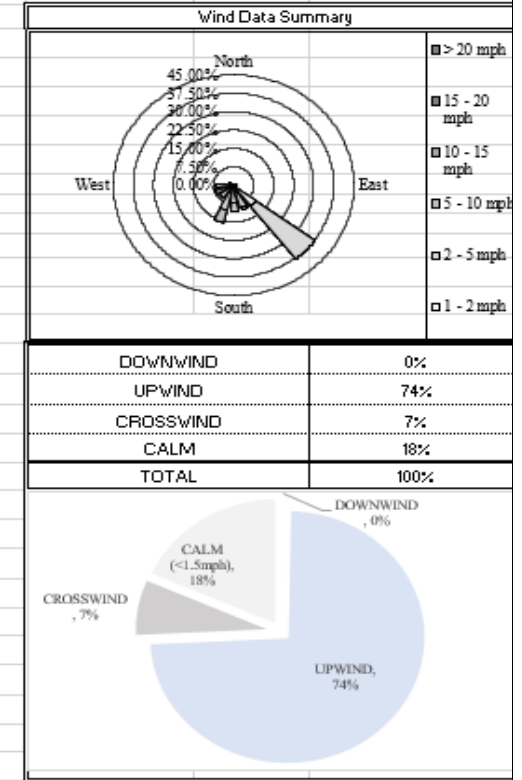
Date: 02/18/2023

Air Station: ST 3

Perimeter Air Monitoring Station - ST 3
15-minute average concentrations



<i>Data Summary Statistics for Rolling 15 Minute Average</i>	
PM-10 min (µg/m³) =	0.63
PM-10 max (µg/m³) =	7.67
PM-10 24hr Avg (µg/m³) =	3.34



Time	Result	Action
12:00 AM	Ongoing daily logging	No action required