

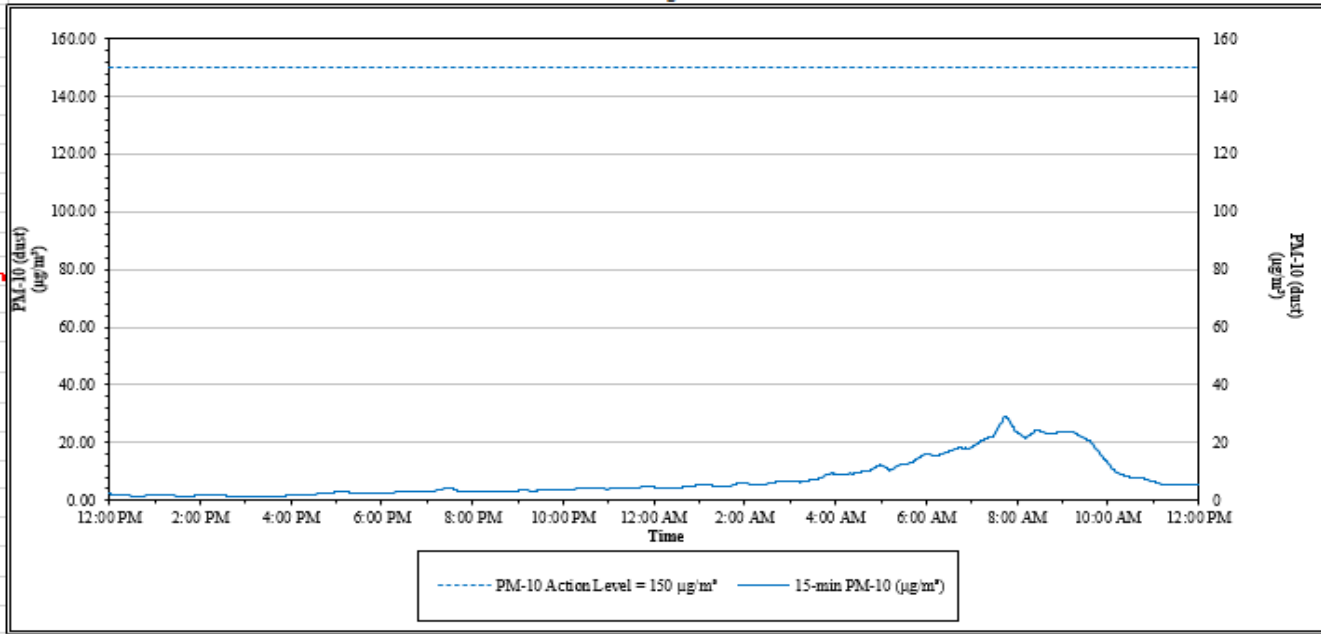


**House Street Property – Tree Cutting Activities
1855 House Street NE
Belmont, Plainfield Township, Michigan**

Date: 02/12/2023

Air Station: ST 1

Perimeter Air Monitoring Station - ST 1
15-minute average concentrations



<i>Data Summary Statistics for Rolling 15 Minute Average</i>	
PM-10 min =	1.40
PM-10 max =	29.08
PM-10 24hr Avg =	7.37

Wind Data Summary

DOWNWIND	48%
UPWIND	0%
CROSSWIND	0%
CALM	52%
TOTAL	100%

Time	Result	Action
12:00 AM	Ongoing daily logging	No action required

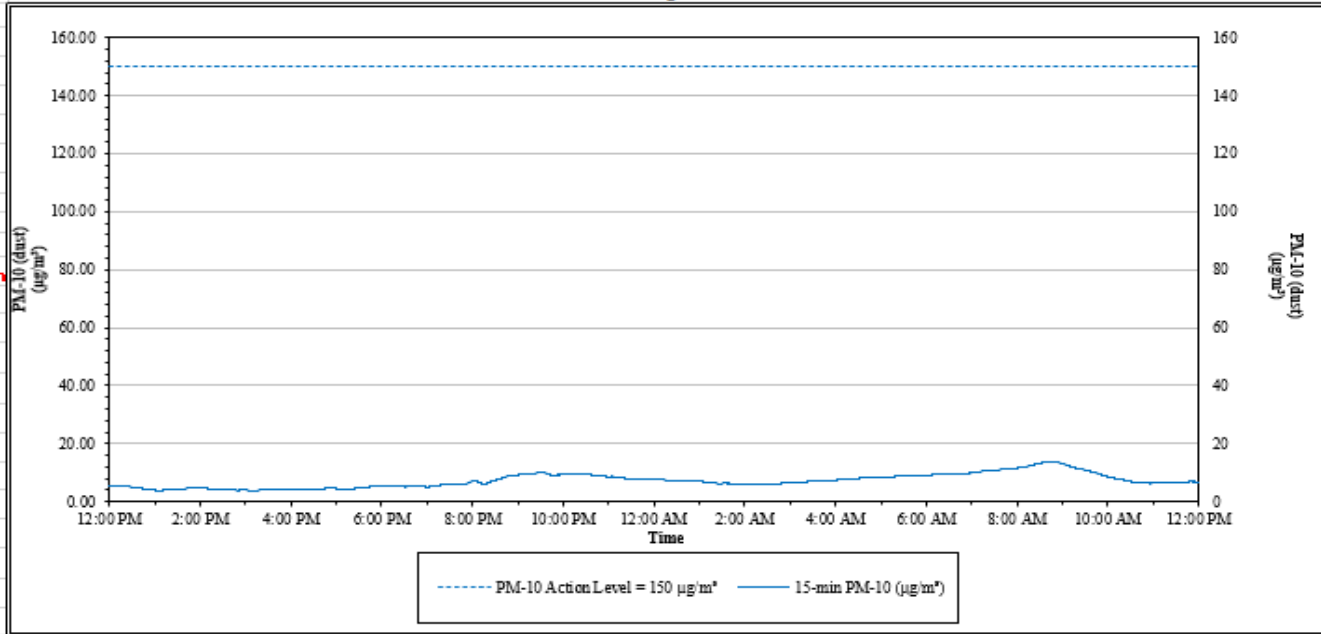


**House Street Property – Tree Cutting Activities
1855 House Street NE
Belmont, Plainfield Township, Michigan**

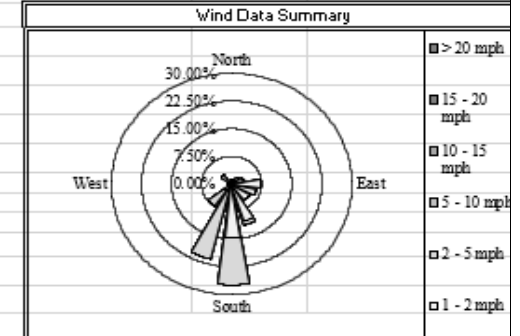
Date: 02/13/2023

Air Station: ST 1

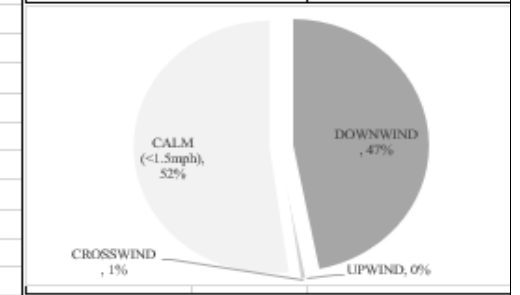
Perimeter Air Monitoring Station - ST 1
15-minute average concentrations



<i>Data Summary Statistics for Rolling 15 Minute Average</i>	
PM-10 min =	3.84
PM-10 max =	13.59
PM-10 24hr Avg =	7.26



DOWNWIND	47%
UPWIND	0%
CROSSWIND	1%
CALM	52%
TOTAL	100%



Time	Result	Action
12:00 AM	Ongoing daily logging	No action required

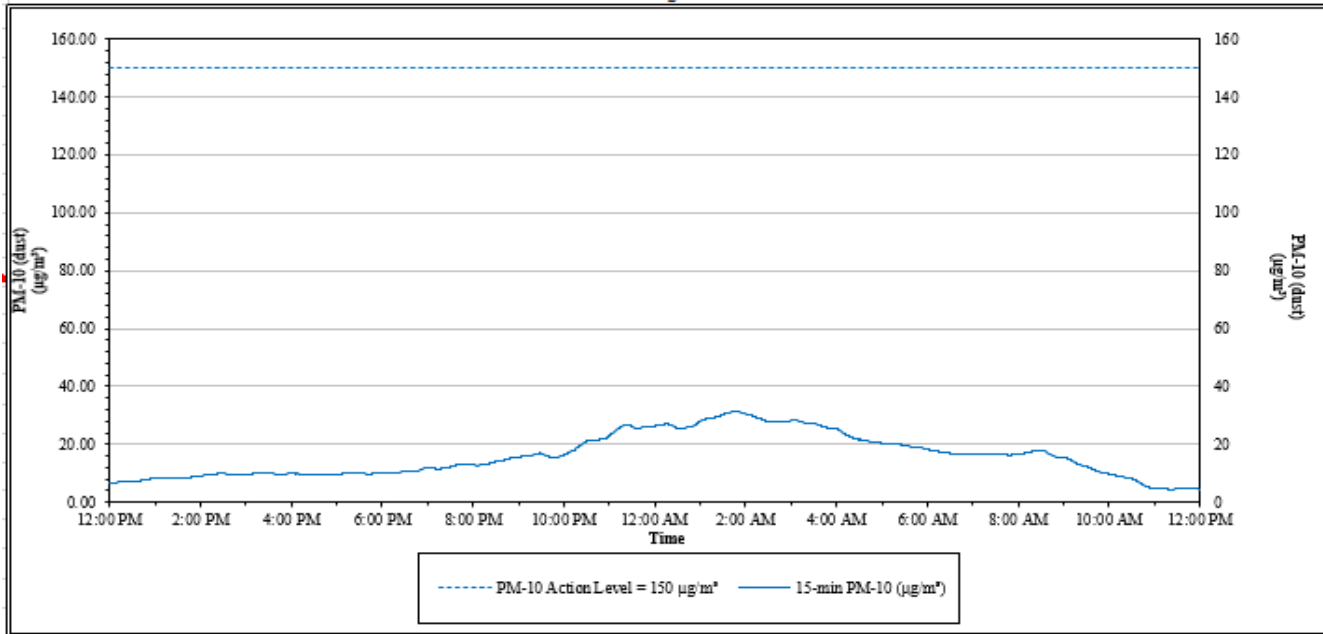


**House Street Property – Tree Cutting Activities
1855 House Street NE
Belmont, Plainfield Township, Michigan**

Date: 02/14/2023

Air Station: ST 1

Perimeter Air Monitoring Station - ST 1
15-minute average concentrations

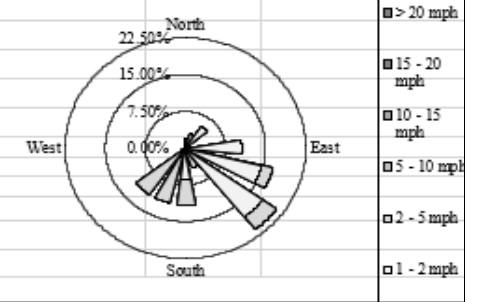


----- PM-10 Action Level = 150 µg/m³ — 15-min PM-10 (µg/m³)

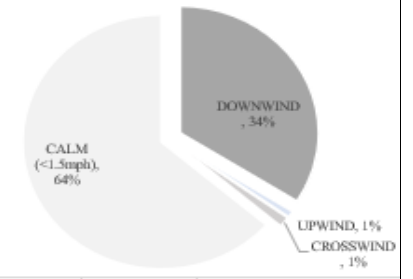
Data Summary Statistics for Rolling 15 Minute Average

PM-10 min =	4.46
PM-10 max =	31.39
PM-10 24hr Avg =	15.96

Wind Data Summary



DOWNWIND	34%
UPWIND	1%
CROSSWIND	1%
CALM	64%
TOTAL	100%



Time	Result	Action
12:00 AM	Ongoing daily logging	No action required

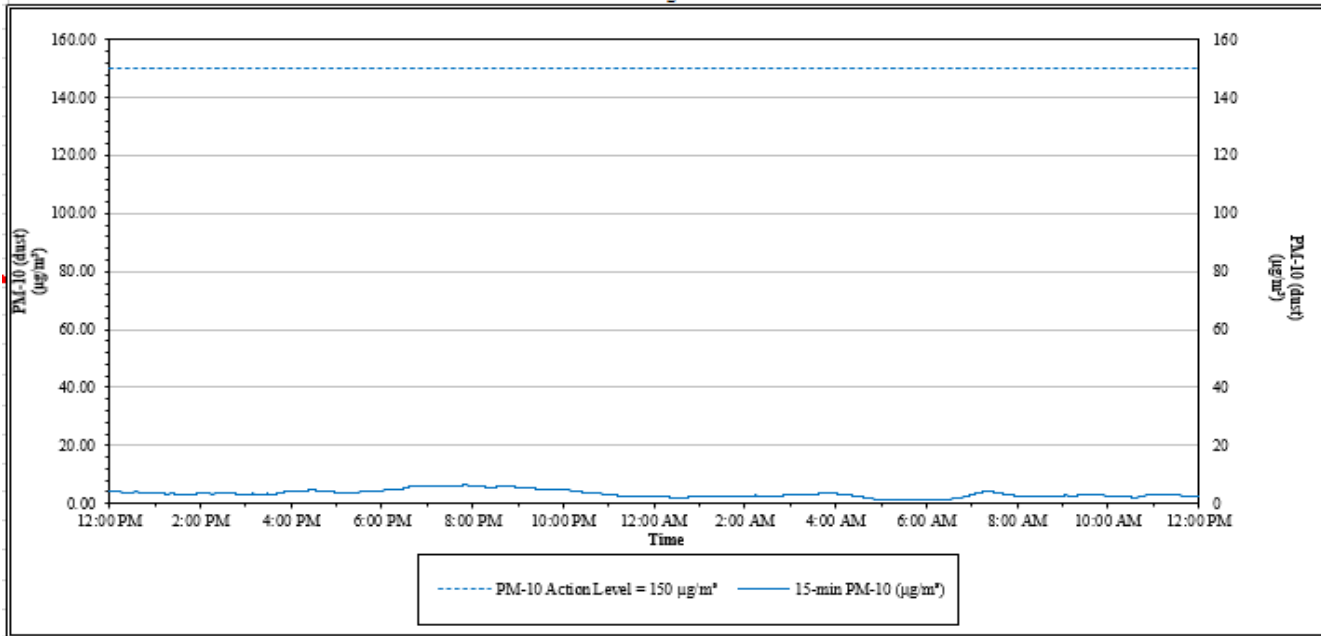


**House Street Property – Tree Cutting Activities
1855 House Street NE
Belmont, Plainfield Township, Michigan**

Date: 02/15/2023

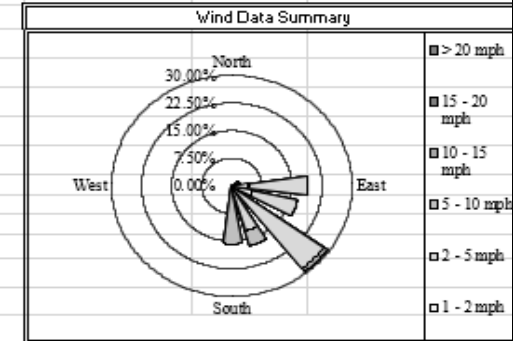
Air Station: ST 1

Perimeter Air Monitoring Station - ST 1
15-minute average concentrations

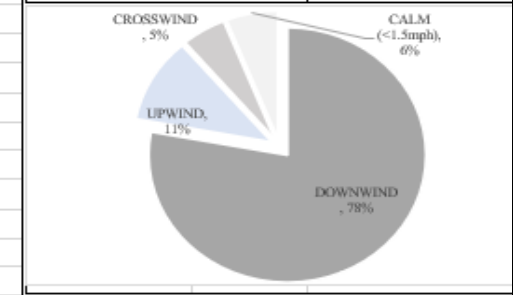


----- PM-10 Action Level = 150 µg/m* — 15-min PM-10 (µg/m*)

<i>Data Summary Statistics for Rolling 15 Minute Average</i>	
PM-10 min =	1.01
PM-10 max =	6.34
PM-10 24hr Avg =	3.41



DOWNWIND	78%
UPWIND	11%
CROSSWIND	5%
CALM	6%
TOTAL	100%



Time	Result	Action
12:00 AM	Ongoing daily logging	No action required

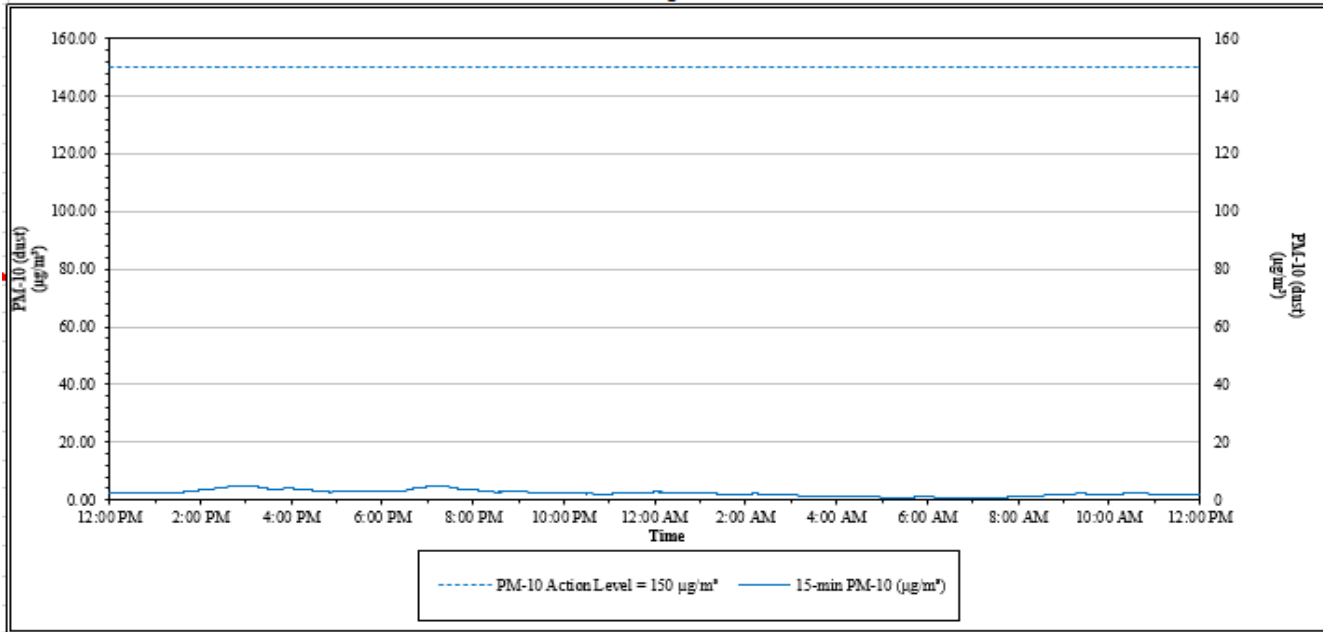


House Street Property – Tree Cutting Activities
1855 House Street NE
Belmont, Plainfield Township, Michigan

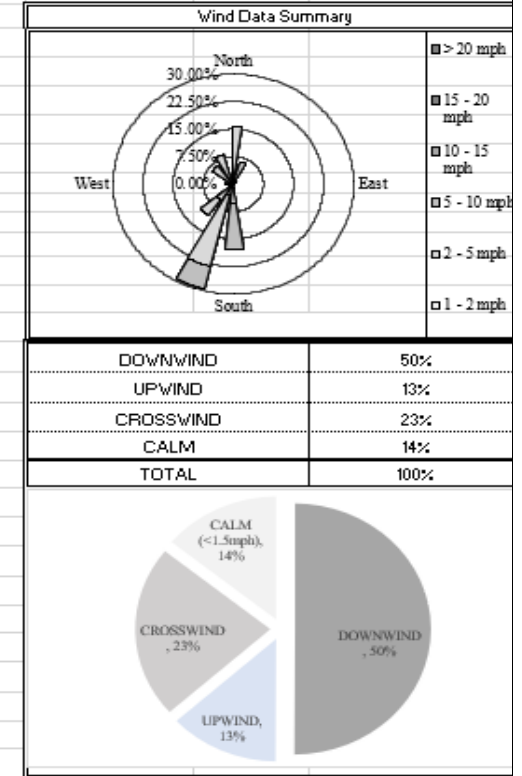
Date: 02/16/2023

Air Station: ST 1

Perimeter Air Monitoring Station - ST 1
 15-minute average concentrations



<i>Data Summary Statistics for Rolling 15 Minute Average</i>	
PM-10 min =	0.55
PM-10 max =	5.09
PM-10 24hr Avg =	2.42



Time	Result	Action
12:00 AM	Ongoing daily logging	No action required

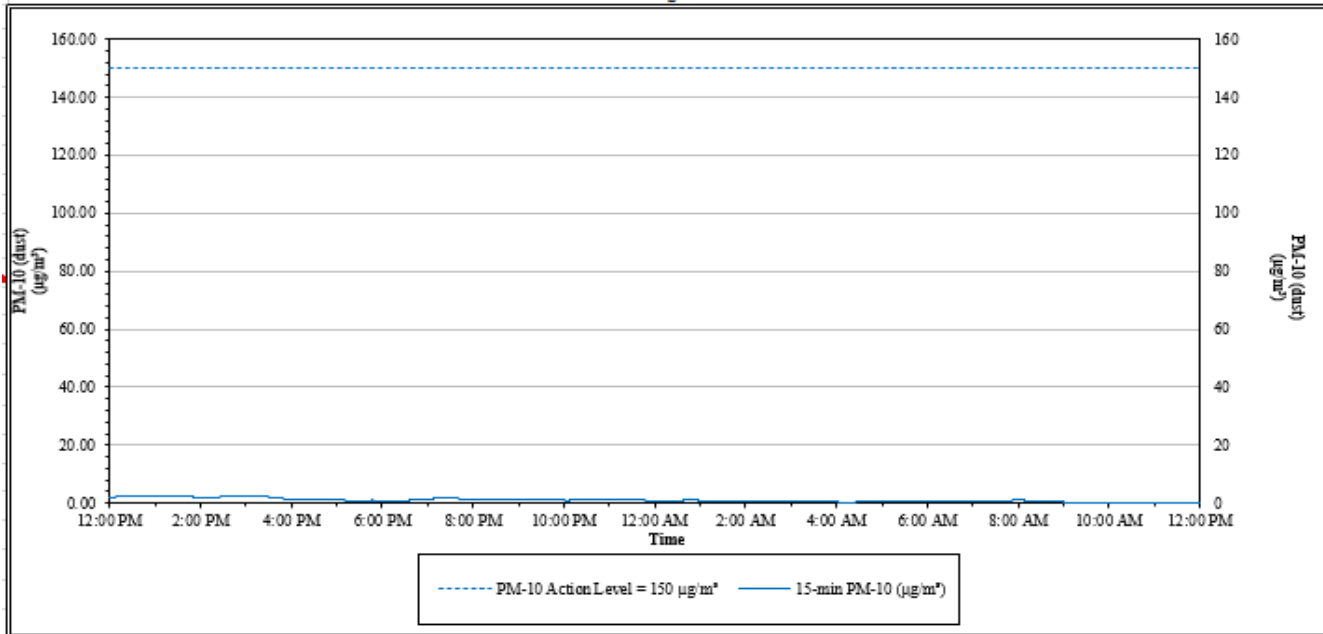


**House Street Property – Tree Cutting Activities
1855 House Street NE
Belmont, Plainfield Township, Michigan**

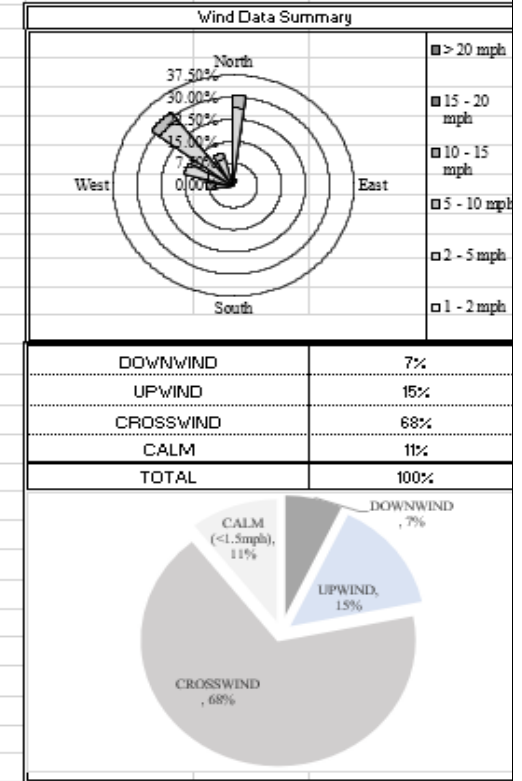
Date: 02/17/2023

Air Station: ST 1

Perimeter Air Monitoring Station - ST 1
15-minute average concentrations



<i>Data Summary Statistics for Rolling 15 Minute Average</i>	
PM-10 min =	0.00
PM-10 max =	2.71
PM-10 24hr Avg =	1.09



Time	Result	Action
12:00 AM	Ongoing daily logging	No action required

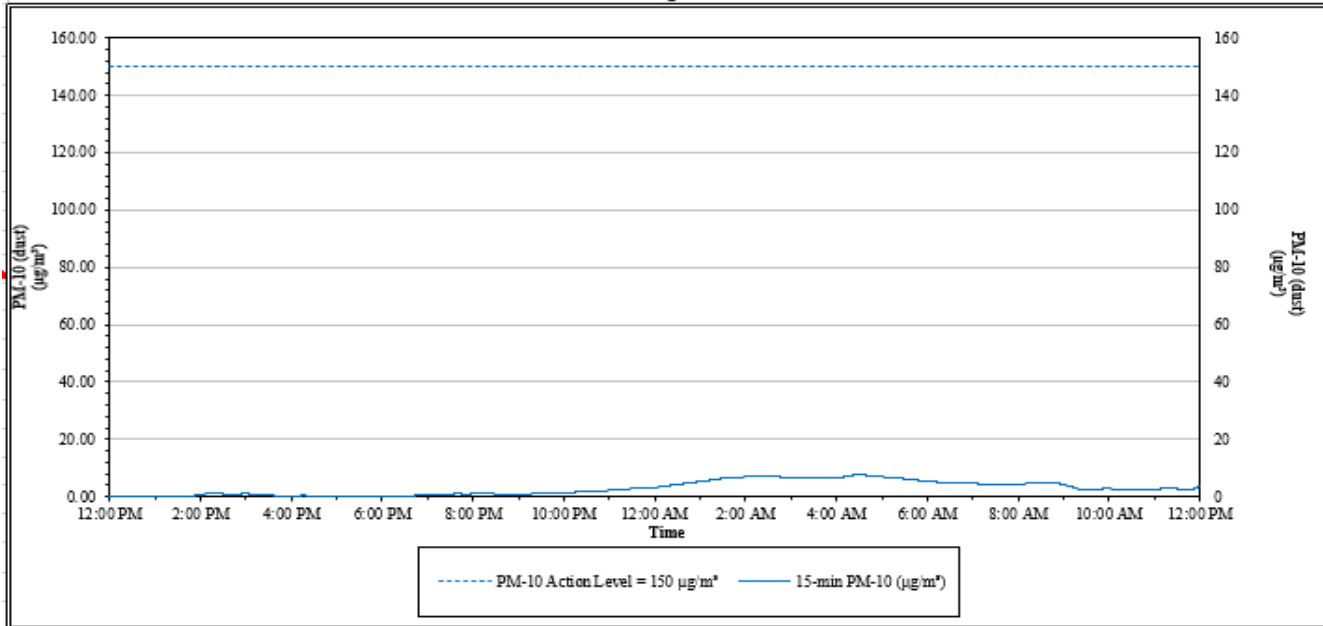


**House Street Property – Tree Cutting Activities
1855 House Street NE
Belmont, Plainfield Township, Michigan**

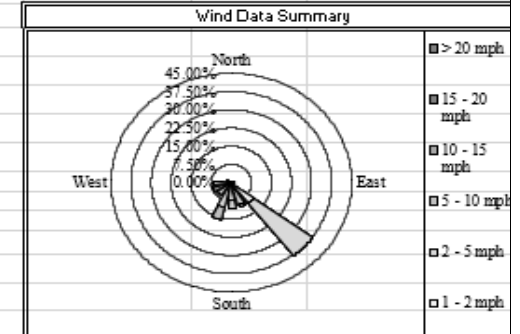
Date: 02/18/2023

Air Station: ST 1

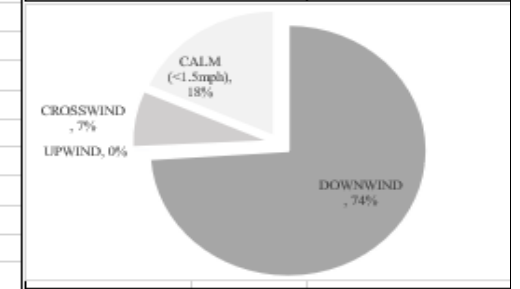
Perimeter Air Monitoring Station - ST 1
15-minute average concentrations



<i>Data Summary Statistics for Rolling 15 Minute Average</i>	
PM-10 min =	0.00
PM-10 max =	7.68
PM-10 24hr Avg =	2.91



DOWNWIND	74%
UPWIND	0%
CROSSWIND	7%
CALM	18%
TOTAL	100%



Time	Result	Action
12:00 AM	Ongoing daily logging	No action required